STATE OF THE STREETS REPORT 2016

TABLE OF CONTENTS ----- ----- ----- ---- ---- ----

PURPOSE / BACKGROUND **1**

PAVEMENT MANAGEMENT SYSTEM **2**

- Phase I (Field Data Collection) 2
- Phase II (Data Analysis & Scoring) 2
- Phase III (Project & Treatment Selections) 2
- 2016 Rating Considerations 3
- Pavement Condition Index (PCI) Scores 4
- Remaining Service Life (RSL) 5
- Functional Classifications 5

CURRENT PAVEMENT CONDITIONS **7**

NETWORK TRENDS **8**

PAVEMENT PRESERVATION STRATEGIES **10**

- Elements of Pavement Preservation 12

BUDGET NEEDS CALCULATION **13**

BUDGET SCENARIOS **15**

- Scenario 1: Unfunded (No Budget) 16
- Scenario 2: $1.6 Million Annual Budget 18
- Scenario 3: Maintain Current PCI 20
- Scenario 4: Unconstrained Budget 22
- Scenario Comparison 24

ROAD REHABILITATION HISTORY **25**

2016 ROADWAY IMPROVEMENTS **28**

2016 PAVEMENT RATING MAP **A-1**

ESTIMATED REMAINING SERVICE LIFE MAP **A-2**

FUNCTIONAL CLASSIFICATION MAP **A-3**

ROAD MAINTENANCE HISTORY MAP **A-4**

NEW ROAD HISTORY MAP **A-5**

PAVEMENT CONDITION INDEX SCORES **35**

Entire Network (Alphabetical Listing) 37

Arterial and Collector Streets (By PCI Score) 67

Residential Streets (By PCI Score) 75

ROADWAY DEFECT DEFINITIONS **97**

Rutting & Wear 97

Alligator Cracking 98

Longitudinal & Transverse Cracking 99

Weathering 100

Raveling 101

Patching 102

Depressions & Distortions 103

GLOSSARY OF COMMON TERMS **104**

On the cover: 26th Avenue SE (paving included in College to Ruddell Water Improvements project)

PURPOSE / BACKGROUND ----- ----- ---- ---- ----

Every year the City of Lacey collects pavement condition data for its entire roadway network. Here's a summary of Lacey's streets:

- 31.3 centerline miles of arterial streets,
- 21.9 centerline miles of collector streets, and
- 111.3 centerline miles of residential (local) streets, for a total of
- 164.5 centerline miles of roadway within City limits.

All public roads are visually inspected for pavement surface defects. These defects are documented and tallied in the pavement management database. The purpose of this report is to put the raw data in a form that allows the City to determine the current status of these streets on a network level, as well as make intelligent pavement-related repair and funding decisions.

Having a pavement management program in place provides a valuable opportunity to evaluate pavement condition trends. By studying these trends we can estimate and propose future budgetary and maintenance requirements, prioritize projects to maximize cost-effectiveness, and evaluate past performance. This report includes several "what-if" scenarios generated by the pavement management software, which analyze how varying budget amounts will impact the City's roads over a period of time.

Phase I (Field Data Collection)

Every year all paved roads within City limits are visually inspected for various signs of defects and aging (see pages 97-105). These roads are divided into smaller, more manageable sections for the purpose of inspection. Sections are typically from intersection to intersection and approximately 1000-1500 feet long as easily identifiable intersections allow. Currently the roadway network is divided up into 1068 field inspection units. As each section is examined, all pavement defects, along with their measurements and severities, are documented.

Phase II (Data Analysis & Scoring)

Since 2005 Lacey has been using a software program called *StreetSaver*, which was developed by the Metropolitan Transportation Commission (MTC) in the San Francisco Bay area and is specifically targeted for use by local municipalities. As data is gathered for each section, any defects noted are entered into the *StreetSaver* program, which deducts points from the section based on the defect type, severity, and size. That value is then adjusted to account for the number of different defects present within that section. This adjusted score is the pavement condition index (PCI). PCI scores range from 0 to 100; a score of 100 would denote a perfect, new section of roadway, and values getting close to 0 would represent a completely failed section.

After calculating the PCI scores for all road sections, the software establishes the extent of repair required and estimates repair costs. *StreetSaver* also calculates projected PCI scores based on different budgeting scenarios. Each year's rating and maintenance information is stored in a database, giving us a more complete record of our network's condition, and keeping track of the extent and timing of road improvements.

Phase III (Project & Treatment Selections)

The output from the data analysis includes a prioritized rating of the roadway segments. The list allows the City to develop a strategy for project selection depending upon the budgeting resources available. Another factor is the optimal timing for a given road treatment, which will ideally provide the greatest improvement in benefit for the lowest cost ("most bang for the buck"), thus making the best use of limited funds. A properly maintained pavement management system will aid in the challenge of maintaining the desired level of service on "good" roads while repairing the "poor" ones.

2016 Rating Considerations

The pavement rating program (StreetSaver) used by the City of Lacey issued a software update in the spring of 2016. The latest version of the program separated weathering and raveling into two distinct distresses. As a result, the Pavement Condition Index (PCI) score for each individual segment rated has seen an average increase of approximately one point.

- **STREETSAVER SOFTWARE & DISTRESS MANUAL UPDATES**
  The Metropolitan Transportation Commission (MTC) published an update to its *Distress Identification Manual* in conjunction with its StreetSaver software update. As part of the weathering and raveling split, the deduct values have been adjusted and the definitions have been updated for each distress. The following is a summary of the changes:

  Weathering (surface wear) is the wearing away of asphalt binder and fine aggregate. The asphalt color fades and the surface becomes pitted over time, exposing the edges of the coarse aggregate. The deduct values have been reduced for low, medium, and high severity weathering.

  Raveling is the dislodging of coarse aggregate. Low severity raveling has been removed and a considerable loss of coarse aggregate is required in order to record medium to high severity levels. The deduct values are similar to the previously combined marks for medium and high weathering and raveling.

- **RESULTS**
  The City does not have many street sections in its inventory that contain a large amount of medium or high severity raveling. Therefore, a majority of the individual PCI scores increased from one to three points. Segments previously rated as “very good” or “good” were most commonly affected. Minimal change was seen in PCI values for sections previously rated as “fair” or “poor.”

  In addition to the increase due to the software update, the City replaced or overlaid a number of sections previously rated as “fair” or “poor” as part of several larger capital improvement projects. Treatment was applied to over 30 segments of roadway, resulting in an average PCI increase of nearly 30 points per section. Overall, these two factors contributed to a rise in the network average PCI value from 82.9 to 84.7.

Pavement Condition Index (PCI) Scores

The condition categories listed below are ranges in the PCI scale that compare similar sections of pavement and make generalized assumptions about their condition.

- **"VERY GOOD"** (PCI Scores of 100 to 85)
  These streets may be relatively new. They have few, if any defects, and what defects they do have are likely cosmetic. Routine maintenance, such as crack sealing or a surface seal, may be enough to provide a smooth ride for many years to come.

- **"GOOD"** (PCI Scores of 84 to 60)
  These are streets that are beginning to show their age, due to climate and traffic. Common defects include various forms of cracking and raveling. The defects are generally not serious in nature, but could indicate a need for additional maintenance or localized treatment, such as patching. Their base is still intact and can provide several more years of service.

- **"FAIR"** (PCI Scores 59 of to 40)
  Defects, such as alligator cracking and depressions, have become more prevalent and more severe. Pavement edges may start to ravel away. These roads are functional, but require rehabilitation if they are to remain an asset in the future. Some structural deficiencies and surface roughness are evident.

- **"POOR"** (PCI Scores of 39 to 0)
  In this category, the pavement is overshadowed by large areas of cracking and depressions. The surfaces are uneven and may be prone to rutting. Failures in both the pavement and subgrade are easy to identify. These sections are near the end of their services lives and usually require a complete road reconstruction.

Remaining Service Life (RSL)

Some of the essential functions of pavement management are to (1) keep track of pavement condition using ways to measure performance and (2) forecast future pavement performance in order to plan ahead for maintenance and rehabilitation. One of the main indicators for the above is assessing the remaining service life (RSL) of a pavement.

Pavement RSL is the estimated number of years that a pavement section adequately performs to a desired level of service, after which time the pavement is providing substandard service quality. This value is calculated using the distress data and the pavement's rate of deterioration.

RSL is a measure of the amount of pavement service life, not pavement life. Therefore, it's possible for a road section to have an RSL value of zero, which means that it has dropped below the threshold of the desired level of service.

Functional Classifications

Roadways are grouped into functional classes based on the kind of service they are expected to provide. Transportation planners use functional classification to design a safe and efficient flow of traffic throughout the street network. The most basic categories are arterials, collectors, and residential streets.

- **ARTERIAL STREETS**
  This system of streets serves the major centers of urban activity and supports the highest traffic volumes. Its purpose is to move people and goods efficiently and quickly, with the highest level of access control.

- **COLLECTOR STREETS**
  These streets collect traffic from residential (local) roads and connect them with arterials. Compared to arterial streets, collectors provide a level of service at a lower speed for shorter distances, maintaining a balance between mobility and access.

- **RESIDENTIAL STREETS**
  The great majority of streets in the network are meant to provide the most access to residences and other properties but with a lower level of mobility. These generally interconnect with each other and to collector streets.

This page intentionally left blank.

CURRENT PAVEMENT CONDITIONS ----- ---- ---- ----

The City of Lacey currently maintains 164.5 centerline miles of asphalt pavement. The average PCI score for the entire street network is 84.7. The table below summarizes the lengths and PCI scores of the road network, as a whole and by functional class.

Network Summary Statistics

	Centerline Miles	Lane Miles	Management Sections	% of Entire Network	PCI (weighted by area)	RSL (weighted by area)
Arterial Streets	31.3	106.5	146	19.0%	**81.7**	21.8
Collector Streets	21.9	49.8	107	13.3%	**83.7**	20.3
Residential Streets	111.3	222.5	815	67.7%	**86.3**	31.1
Entire Network	164.5	378.8	1068	100.0%	**84.7**	27.1

Over 97% of all streets in Lacey were rated as being in "good" or "very good" condition. Condition categories are relatively unchanged since last year.

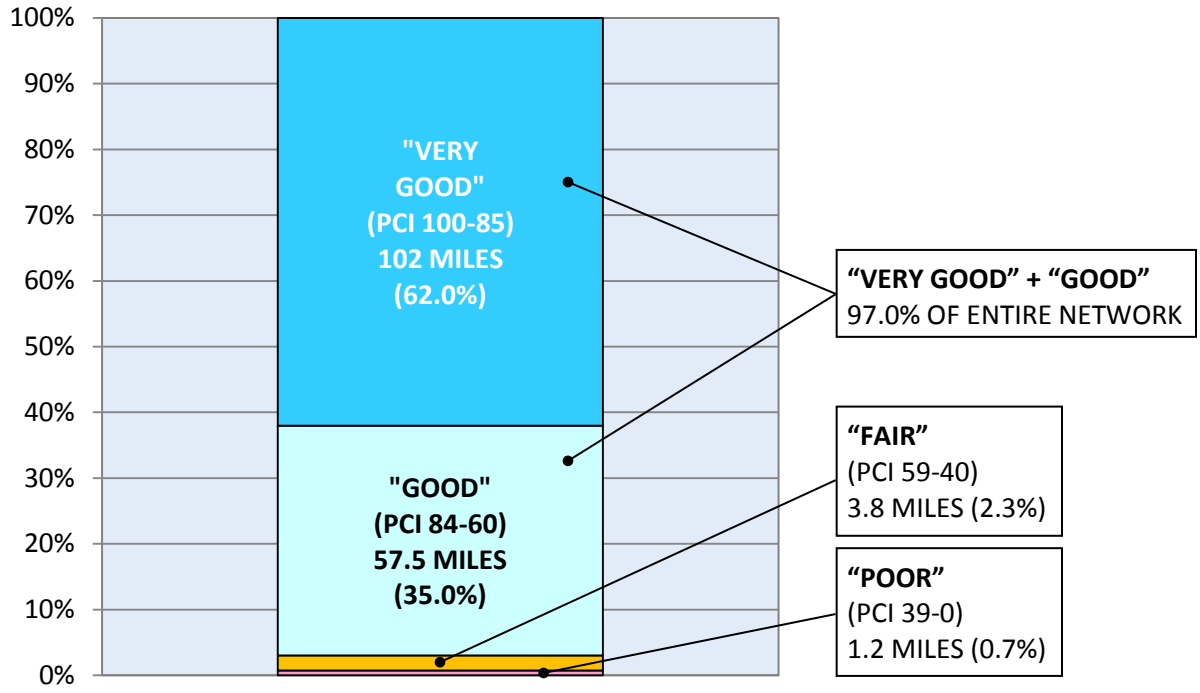

Centerline Miles of Roadway per Condition Category

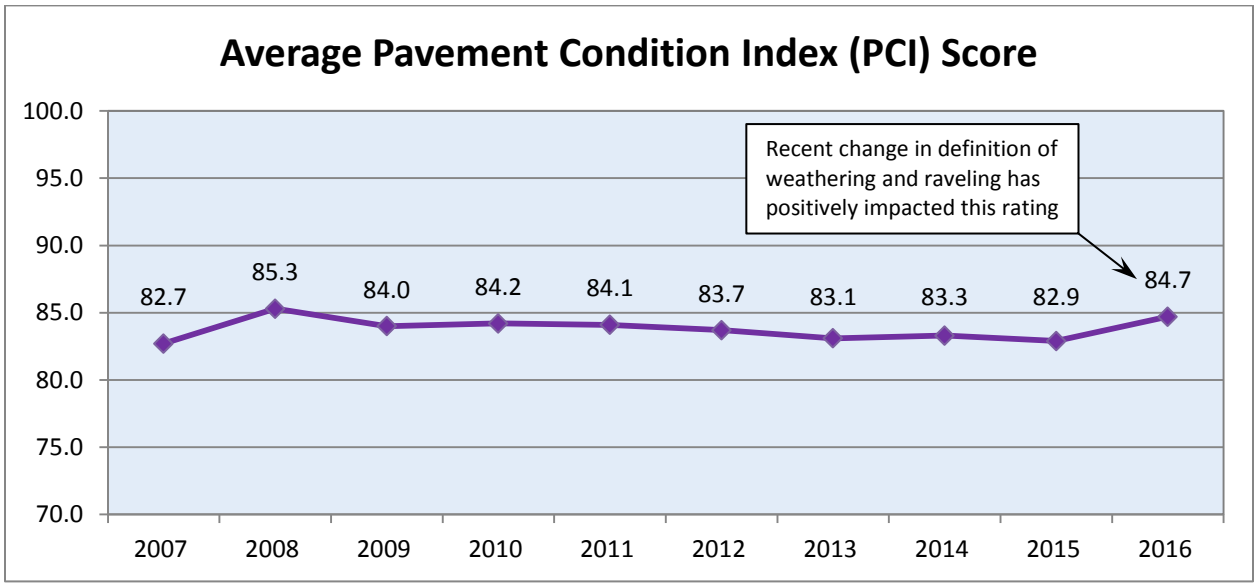

The network Pavement Condition Index (PCI) score is determined from a weighted average based on section area. Recent neighborhood development (new streets), along with a history of road improvement projects, have helped to slow down the rate of pavement deterioration over the entire network.

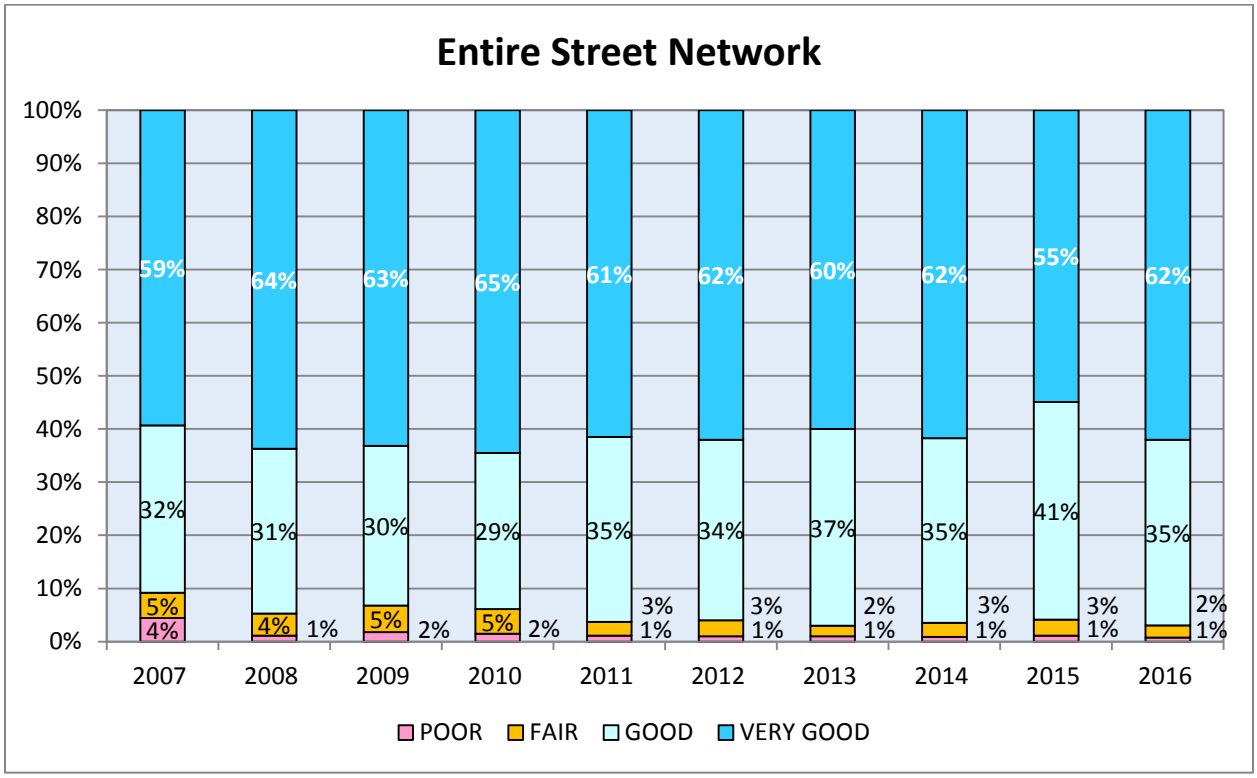

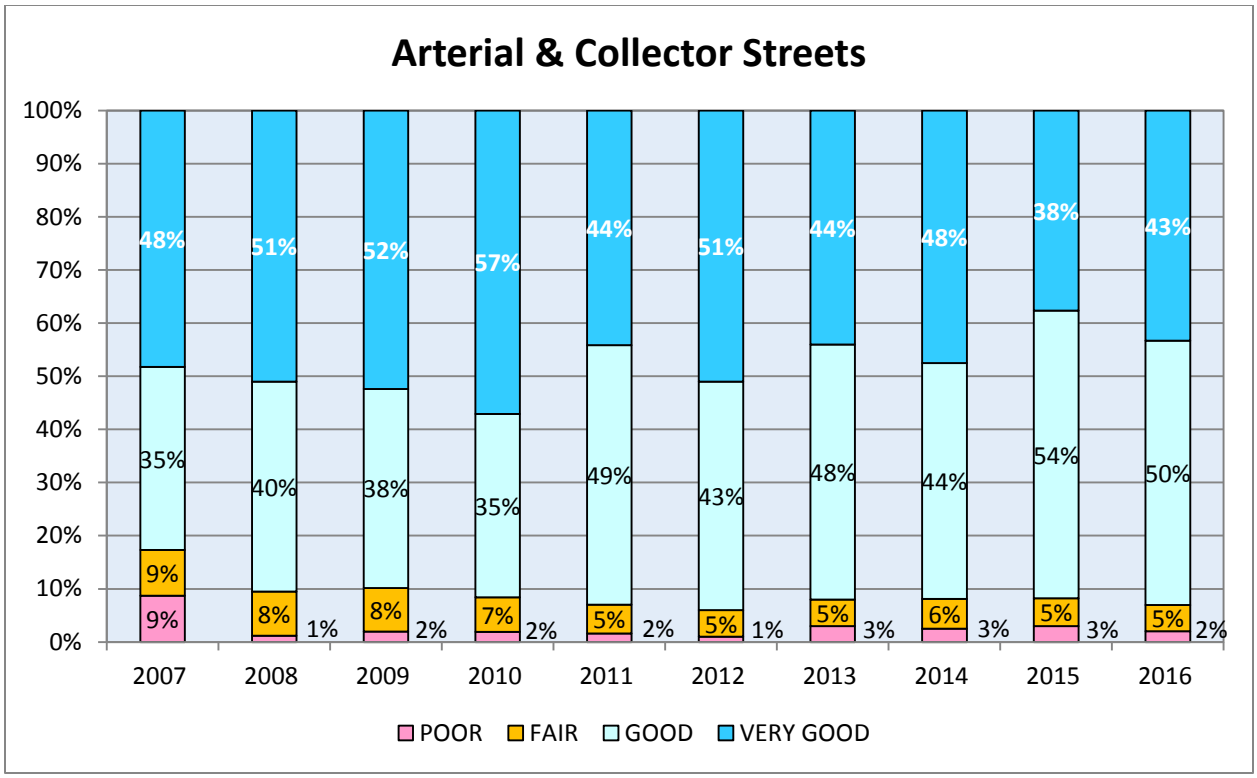
Arterial & Collector Streets
100%
90%
80%
70%
60%
50%
40%
30%
20%
10%
0%
48%
51%
52%
57%
44%
51%
44%
48%
38%
43%
35%
40%
38%
35%
49%
43%
48%
44%
54%
50%
9%
8%
8%
7%
5%
5%
5%
6%
5%
5%
9%
1%
2%
2%
2%
1%
3%
3%
3%
2%
2007
2008
2009
2010
2011
2012
2013
2014
2015
2016
POOR
FAIR
GOOD
VERY GOOD

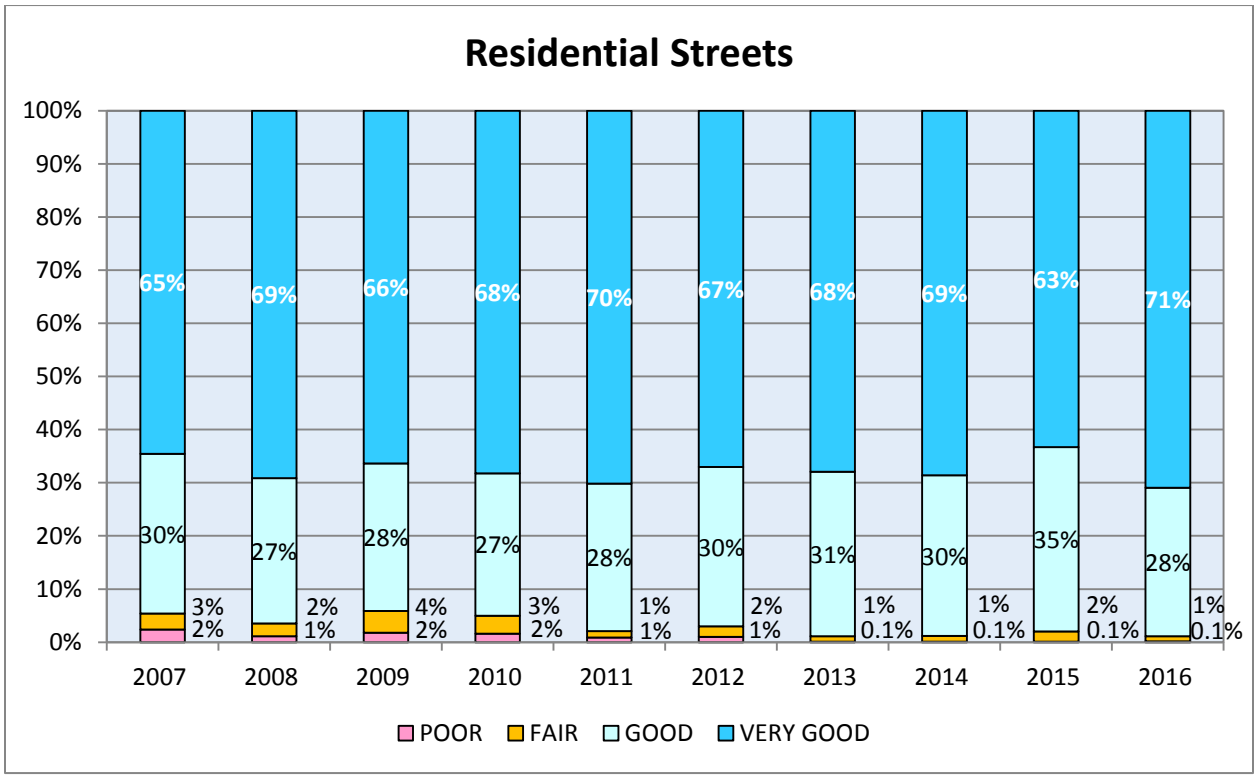
Residential Streets
100%
90%
80%
70%
60%
50%
40%
30%
20%
10%
0%
65%
69%
66%
68%
70%
67%
68%
69%
63%
71%
30%
27%
28%
27%
28%
30%
31%
30%
35%
28%
3%
2%
2%
1%
4%
2%
3%
2%
1%
1%
2%
1%
1%
0.1%
1%
0.1%
2%
0.1%
1%
0.1%
2007
2008
2009
2010
2011
2012
2013
2014
2015
2016
POOR
FAIR
GOOD
VERY GOOD

PAVEMENT PRESERVATION STRATEGIES ----- ---- ---- ----

One of the key goals of pavement preservation is to prevent "very good" or "good" pavement from deteriorating. For roads with PCI scores in the 50s and 60s that are left unmaintained, pavement deteriorates at an accelerated rate. Road treatments for "fair" or "poor" streets are much more expensive, as it is often necessary to repair structural damage or even rebuild the road. The "worst-first" approach to pavement management is costly, time consuming, and disrupts traffic flow for extended periods of time.

The concept of pavement preservation relates to extending a pavement's service life by carefully choosing surface treatments while the pavement is still in good condition. Various strategies for roadway treatment include:

- **Routine Maintenance:**
  Scheduled, day-to-day activities (examples: crack sealing, repairing potholes, patches, maintaining channelization)

- **Preventive Maintenance:**
  Series of low-cost treatments intended to reduce the rate of road deterioration and preserve the existing road system (examples: seal coats, thin asphalt overlay)

- **Rehabilitation/Reconstruction:**
  Milling or removal of existing pavement, addressing subgrade problems, and constructing new asphalt structures

The success and cost-effectiveness of these treatments depend on choosing the optimal time to apply them, in order to get the greatest improvement possible for the lowest cost. By taking a proactive approach to maintaining our road network, we can provide the public with improved mobility and safer, smoother, longer-lasting pavements – and maximize the return on the City's investment.

Effect of Treatments

Example: cost per square yard for a residential road over 55 years

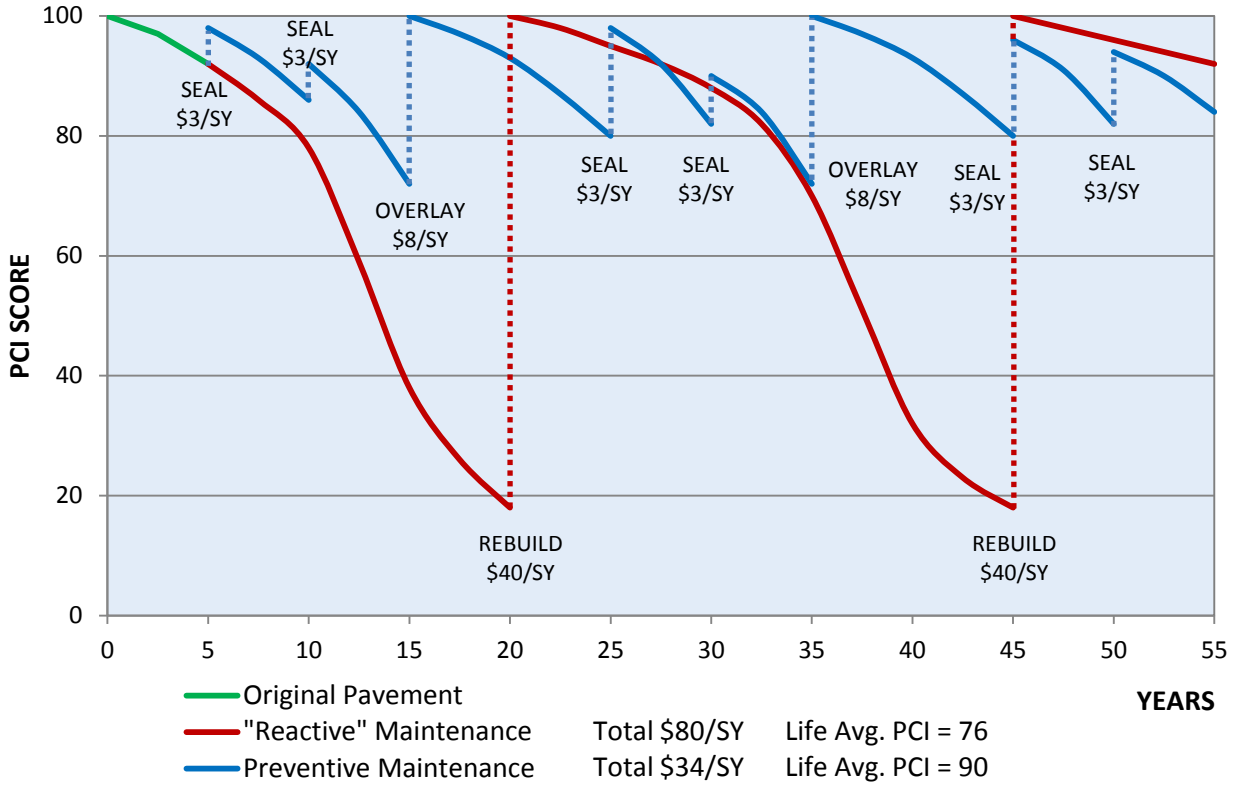

In the chart above, the red descending curves represent the "reactive" model of pavement treatment, in which roads deteriorate unchecked until they trigger major road rehabilitation. The blue curves illustrate the concept of pavement preservation, in which roads receive preventive maintenance regularly while still in good condition. Although prices for road treatments fluctuate and increase over time, the example serves to illustrate the obvious advantages to applying preventive maintenance.

Counting over the same period of time, the sum of the costs of preventive maintenance is substantially less than road reconstruction. This approach sustains a higher level of pavement performance and delays the need for rehabilitation. Benefits also include improved ride quality and safety, increased customer satisfaction, and reduced traffic congestion associated with major road repair.

Elements of Pavement Preservation

Treatment	Description	Expected Life of Treatment	Advantages	Disadvantages
Crack Seal	Localized treatment preventing water and debris from entering the road base and sub-base	3-5 years	• Low cost • Common, widely used • Effective	• Short life span • Only addresses cracks • Possible reflective cracking later
Slurry Seal or Microsurfacing	Surface treatment of fine aggregate and asphalt emulsion. Makes a cold mixed material that cures quickly to a hard wearing surface	5-8 years	• Waterproofs and protects surface • Reduces pavement oxidation • Slows surface raveling • Adds surface friction • Improves ride and profile	• Cure time dependent on weather conditions • Success dependent on experienced contractor and proper mix of ingredients
Chip Seal	Similar to slurry seal, with larger aggregate placed on top of asphalt binder	7-10 years	• Similar advantages as for slurry seals • More effective at sealing medium-severity cracking than other treatments	• Aggregate can become dislodged • Associated with increased road noise and rougher surface
Cape Seal	Chip seal applied, with layer of slurry seal/ microsurfacing on top	10-15 years	• Smoother ride than chip seal alone • Extended treatment life • Asphalt-like finish at lower cost	• More expensive than other seals
Thin Hot-Mix Asphalt Overlay	Thin layer (up to 1.25”) applied to road surface	10-12 years	• Works well in all climate conditions • Improves ride quality • Corrects surface irregularities	• Provides no additional structural capacity • Subject to delamination and reflective cracking

BUDGET NEEDS CALCULATION ----- ----- ---- ---- ----

In order to run budget scenarios and ultimately develop an effective maintenance and rehabilitation strategy, the *StreetSaver* program first determines the maintenance "needs" of the roadway network. Because it costs less to maintain roads in good condition, *StreetSaver* calculates what it would take to improve the road system overall to an optimal PCI (upper 80s/lower 90s) and then maintain it at that level. In this analysis a budget was calculated for ten years based on current treatment selections and unit costs, using an inflation factor of 3%. For each management section, the program projects the condition with and without treatment, recommends one or more treatments over the analysis period, and estimates treatment costs. The calculation tends to identify funding early for the poorer roads, so the estimated budget varies from year to year. Although greatly exceeding the City's funding levels, the budget needs analysis represents an ideal funding strategy as calculated by *StreetSaver*.

The table below shows the level of expenditures, estimated at $114.6 million, that is needed to raise the City's pavement condition to a network PCI average of around 90, and maintain that level while eliminating maintenance backlog. Of this amount, $4.1 million was designated for preventive maintenance (life-extending treatments), and $110.5 million for the more expensive rehabilitation and reconstruction treatments. The analysis also shows that if no road maintenance is applied over the next ten years, the overall PCI score will drop to 67 by 2026.

Cost Summary from Budget Needs Analysis

Year	PCI Treated	PCI Untreated	PM Cost	Rehab Cost	Subtotal
2017	92	83	$1,999,025	$20,013,401	$22,012,426
2018	89	81	$330,445	$4,161,285	$4,491,730
2019	89	80	$132,267	$5,830,030	$5,962,297
2020	88	78	$394,635	$5,821,208	$6,215,843
2021	90	76	$263,084	$18,133,804	$18,396,888
2022	89	74	$4,056	$5,039,182	$5,043,238
2023	89	73	$5,004	$7,062,427	$7,067,431
2024	91	71	$909,820	$12,771,337	$13,681,157
2025	93	69	$12,729	$22,982,479	$22,995,208
2026	92	67	$1,653	$8,694,970	$8,696,623

Inflation Rate	% PM	PM Total Cost	Rehab Total Cost	Total Cost
3.00%	**3.54%**	**$4,052,718**	**$110,510,123**	**$114,562,841**

This page intentionally left blank.

BUDGET SCENARIOS ----- ----- ----- ---- ---- ----

Once maintenance needs are established for the road network, we can run several "what-if" analyses to develop a cost-effective maintenance and rehabilitation strategy. The impact of various budget scenarios can be evaluated by projecting pavement condition values and deferred maintenance over a period of time, and make clear the advantages and disadvantages of different funding levels and maintenance strategies.

For each analysis a portion of the annual budget was allocated to preventive maintenance, such as crack and surface seals. As was the case with the budget needs module, the scenarios take into account current unit costs with inflation and treatment options. Each scenario also forecasts a cost for deferred maintenance based on projected PCI scores. Deferred maintenance refers to pavement rehabilitation that is needed but cannot be performed due to budget limitations. Putting off needed street repairs allows pavement quality to gradually decrease, but it also makes those treatments much more expensive later on, as those street sections fall into the "fair" and "poor" categories. Once deemed in need of reconstruction, the software no longer considers a section for preventive maintenance. Deferred maintenance values relay a general trend and are prone to vary depending on actual maintenance done.

- **Scenario 1: Unfunded (No Budget)**
  The first scenario predicts the impact on pavement condition if no funding is put toward roadway projects for the next ten years. The network PCI value is estimated to drop from 84.7 to 67.

- **Scenario 2: $1.6 Million Annual Budget**
  The City of Lacey has recently formed a Transportation Benefit District (TBD) that is considering proposing a 0.2% increase in sales tax in order to fund street maintenance. The revenues generated by this voter-approved measure are estimated at $1.6 million annually, beginning in mid-2017. The ten-year total is approximately $15.2 million. The PCI drops to 75 over the duration of the ten-year analysis period.

- **Scenario 3: Maintain Current PCI ($4.4 million/year)**
  In this target-driven scenario, *StreetSaver* calculated what it would cost to sustain the current PCI of 84.7 during a ten-year period. The total cost came to about $44.4 million, an average of $4.4 million each year.

- **Scenario 4: Unconstrained Budget ($11.5 million/year)**
  The "budget needs" study (see page 13) calculated that it would take $114.6 million to immediately raise the network pavement condition to an ideal level and sustain that level for nine additional years. This scenario uses a yearly average of that amount, or $11.5 million annually. The PCI score would increase from 84.7 to 91.

Scenario 1: Unfunded (No Budget)

In the first scenario, no funds are set aside for pavement preservation. The network PCI is estimated to decrease to 67 from the current value of 84.7. By the year 2026, no streets would be in the "very good" category, and categories "fair" and "poor" would make up 18.7% of all streets. Deferred maintenance is estimated to increase to over $29 million.

Summary from Scenario 1: Unfunded

Year	PCI	Deferred Maintenance
2017	84	$20,475,353
2026	67	$29,418,133

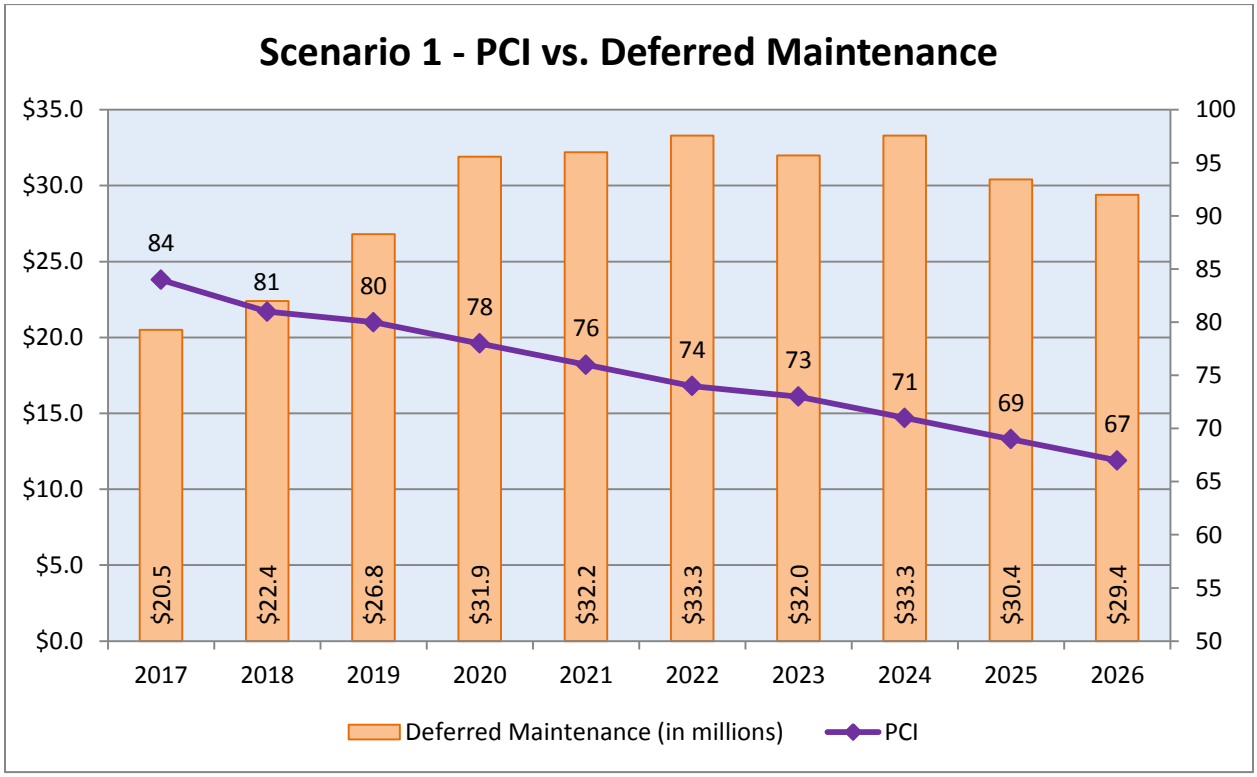

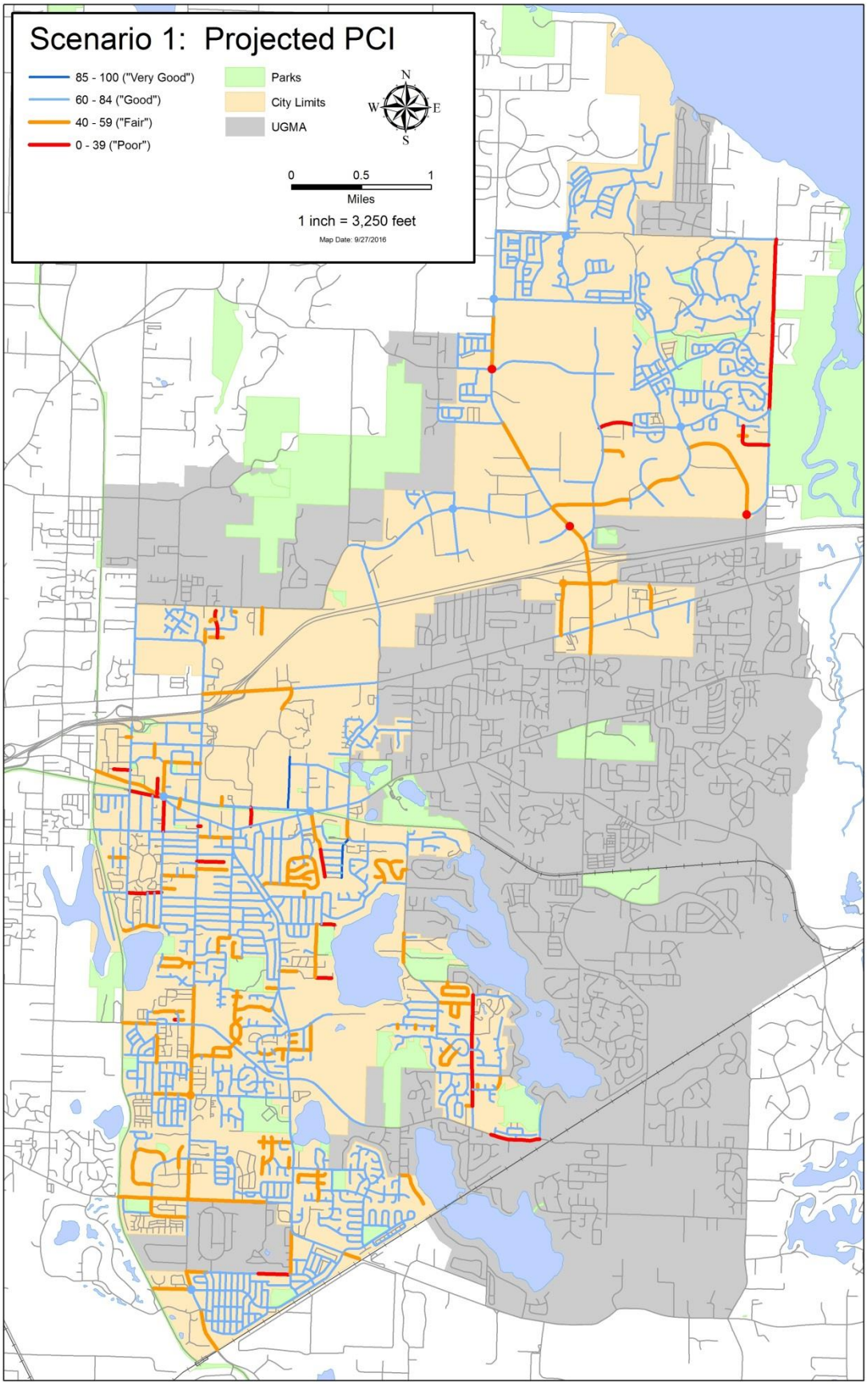
Scenario 1: Projected PCI
85 - 100 ("Very Good")
60 - 84 ("Good")
40 - 59 ("Fair")
0 - 39 ("Poor")
Parks
City Limits
UGMA
N
W
E
S
0
0.5
1
Miles
1 inch = 3,250 feet
Map Date: 9/27/2016

Scenario 2: $1.6 Million Annual Budget

This scenario shows the effects of an annual $1.6 million budget strategy toward the City's road network, for a total of $15.2 million over a ten-year period (beginning in mid-2017). The overall PCI score would steadily decrease from 84.7 to 75 by 2026. The cost of deferred maintenance would go up from $19.6 million in 2017 to $29.8 million in 2026, as an increasing number of streets would require reconstruction. At this investment level, in ten years' time 11% of the network would be in the "fair" category and 1.9% in the "poor" category.

Summary from Scenario 2:
$1.6 Million Annual Budget

Year	PCI	Deferred Maintenance
2017	84	$19,552,012
2026	75	$29,824,327

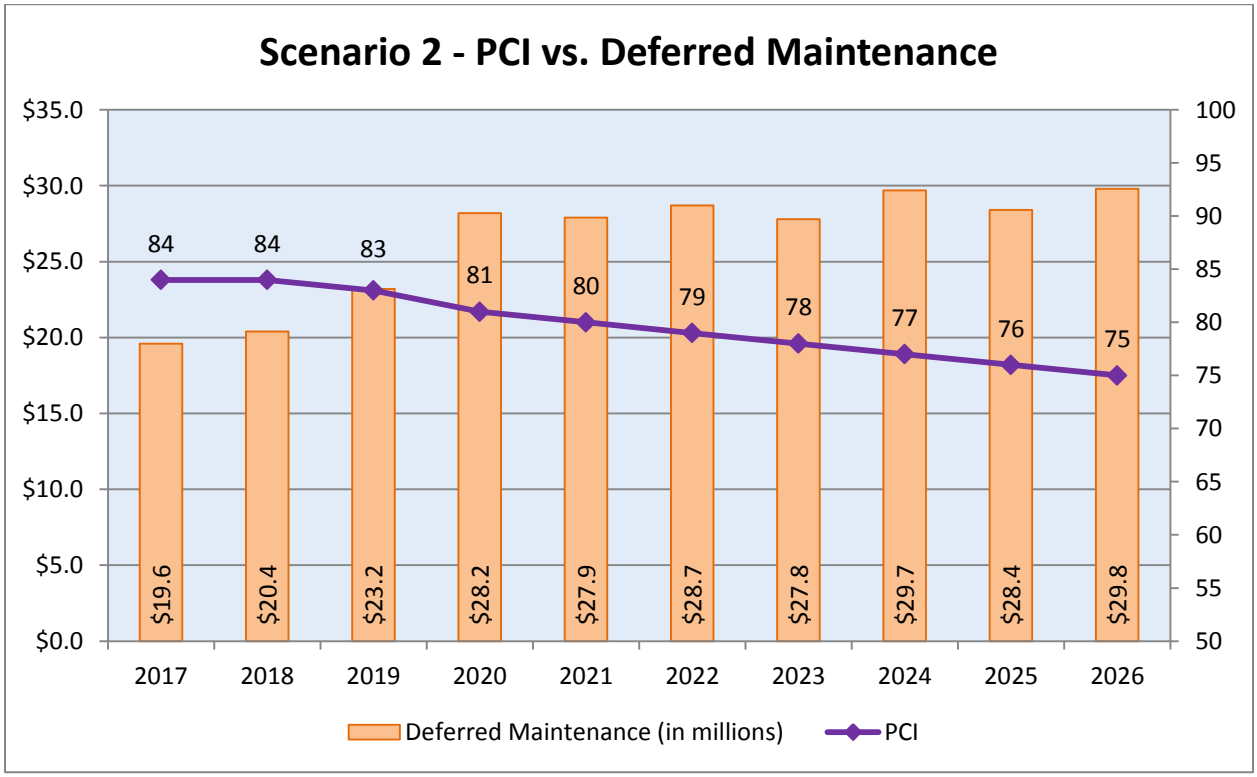

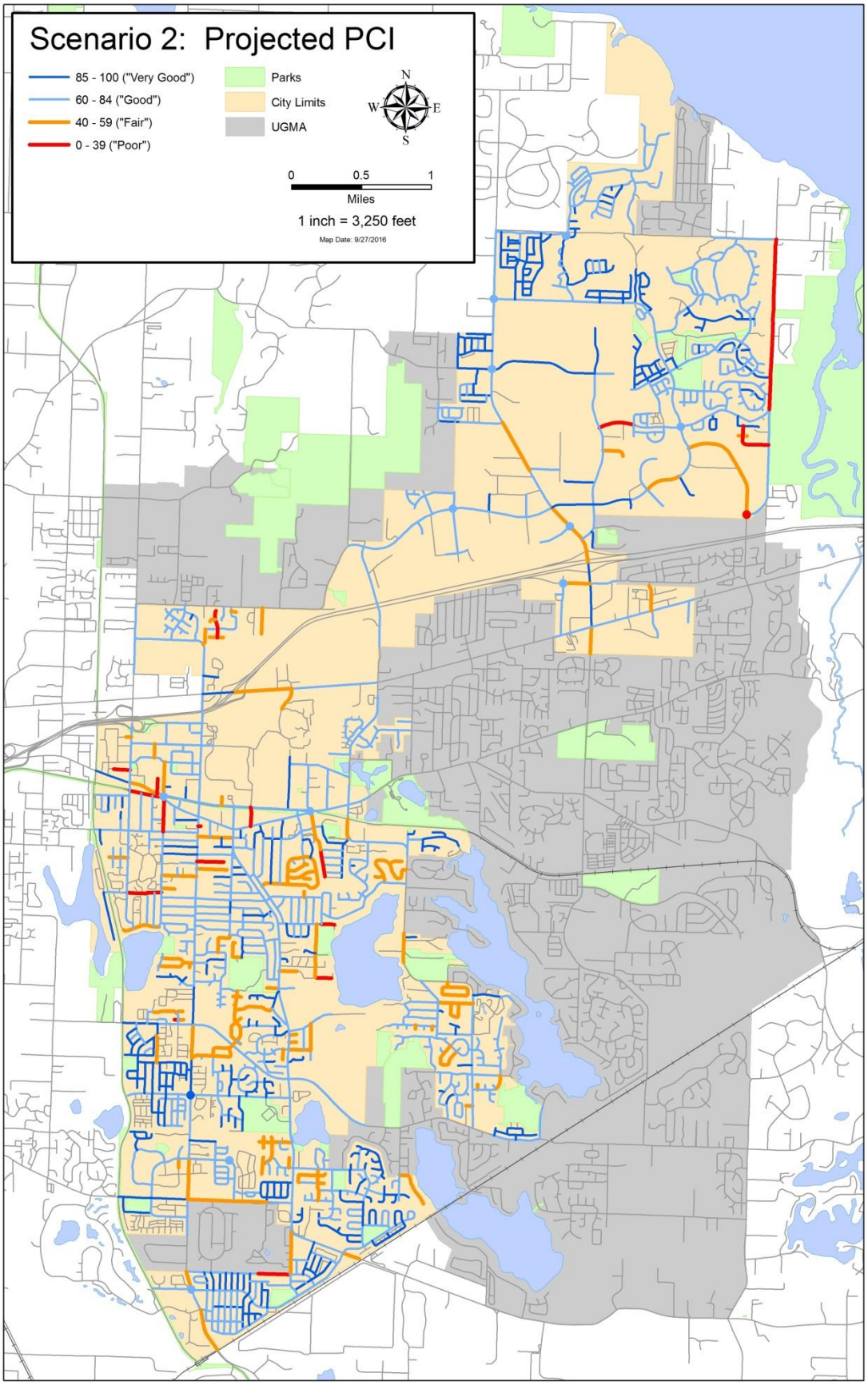
Scenario 2: Projected PCI
85 - 100 ("Very Good")
60 - 84 ("Good")
40 - 59 ("Fair")
0 - 39 ("Poor")
Parks
City Limits
UGMA
N
W
E
S
0
0.5
1
Miles
1 inch = 3,250 feet
Map Date: 9/27/2016

Scenario 3: Maintain Current PCI

This scenario shows what it would take to maintain the current PCI of 84.7 over a ten-year period. The *StreetSaver* program calculates an amount of $4.4 million per year to reach this goal. The cost of deferred maintenance would increase from $16 million to $22.6 million due to the number of streets awaiting reconstruction.

Summary from Scenario 3:
Maintain Current PCI

Year	PCI	Deferred Maintenance
2017	84	$16,012,305
2026	84	$22,607,961

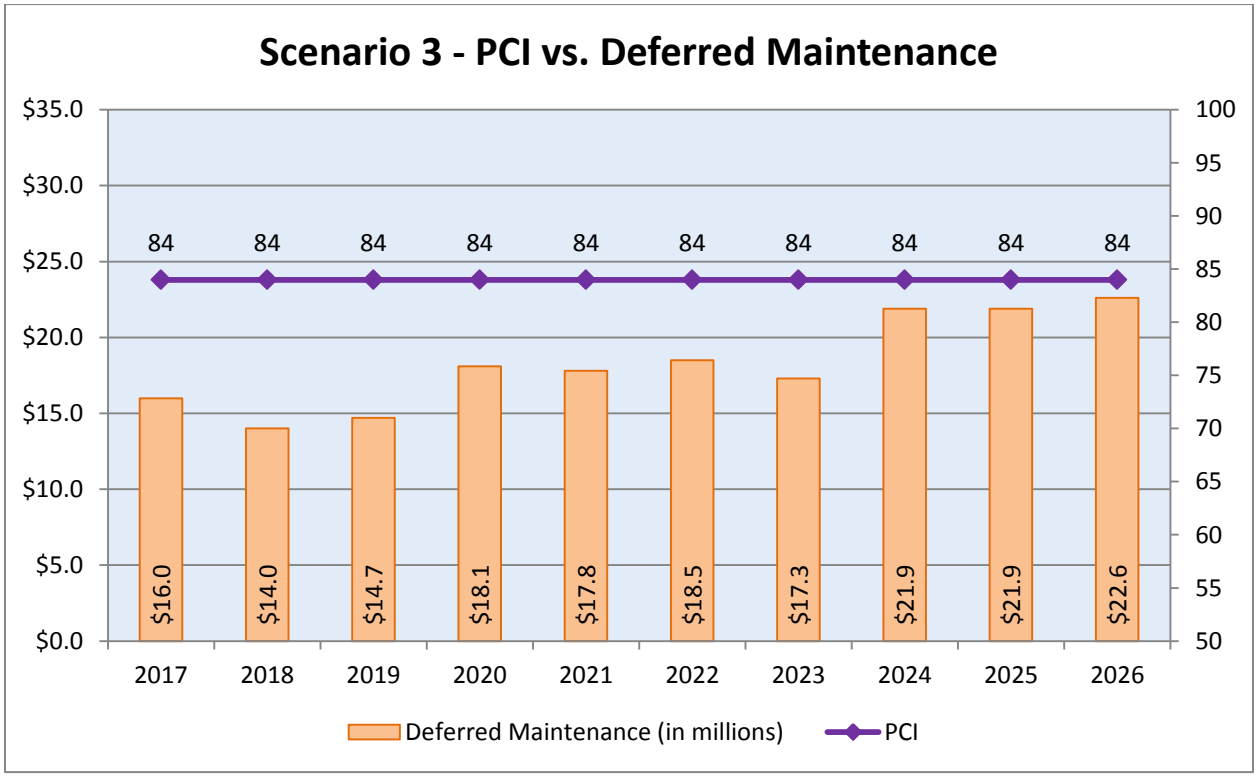

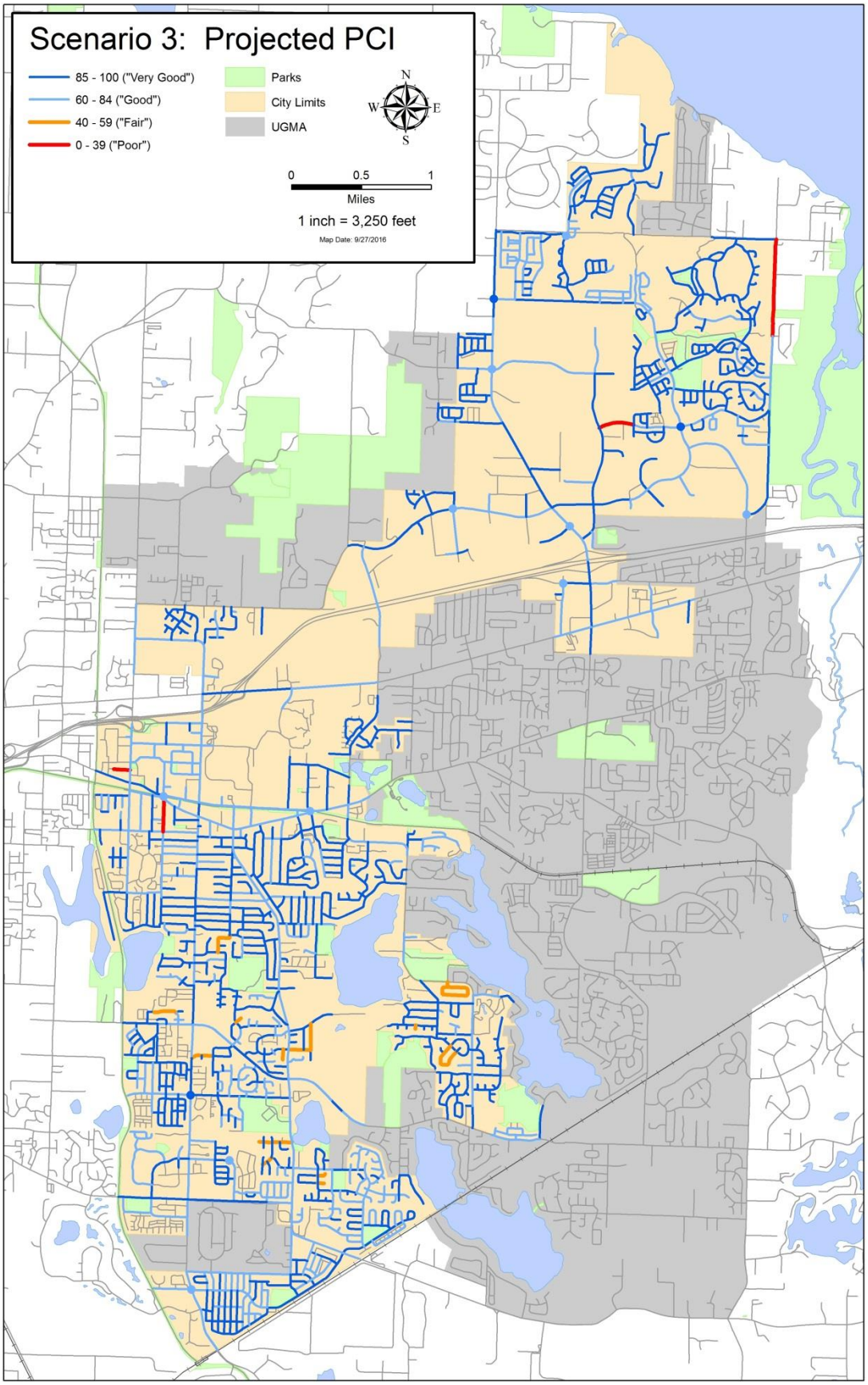
Scenario 3: Projected PCI
85 - 100 ("Very Good")
60 - 84 ("Good")
40 - 59 ("Fair")
0 - 39 ("Poor")
Parks
City Limits
UGMA
N
W
E
S
0
0.5
1
Miles
1 inch = 3,250 feet
Map Date: 9/27/2016

Scenario 4: Unconstrained Budget

In this scenario, $11.5 million is applied annually for ten years. The network PCI is estimated to increase to 91 from the current value of 84.7. By the year 2026, about 87% of the network would be in the "very good" category and the remaining 13% in the "good" category. Deferred maintenance would be eliminated until the end of the ten-year period, where the $11.5 million budget would begin to no longer meet projected maintenance requirements.

Summary from Scenario 4: Unconstrained Budget

Year	PCI	Deferred Maintenance
2017	88	$9,061,684
2026	91	$10,741,773

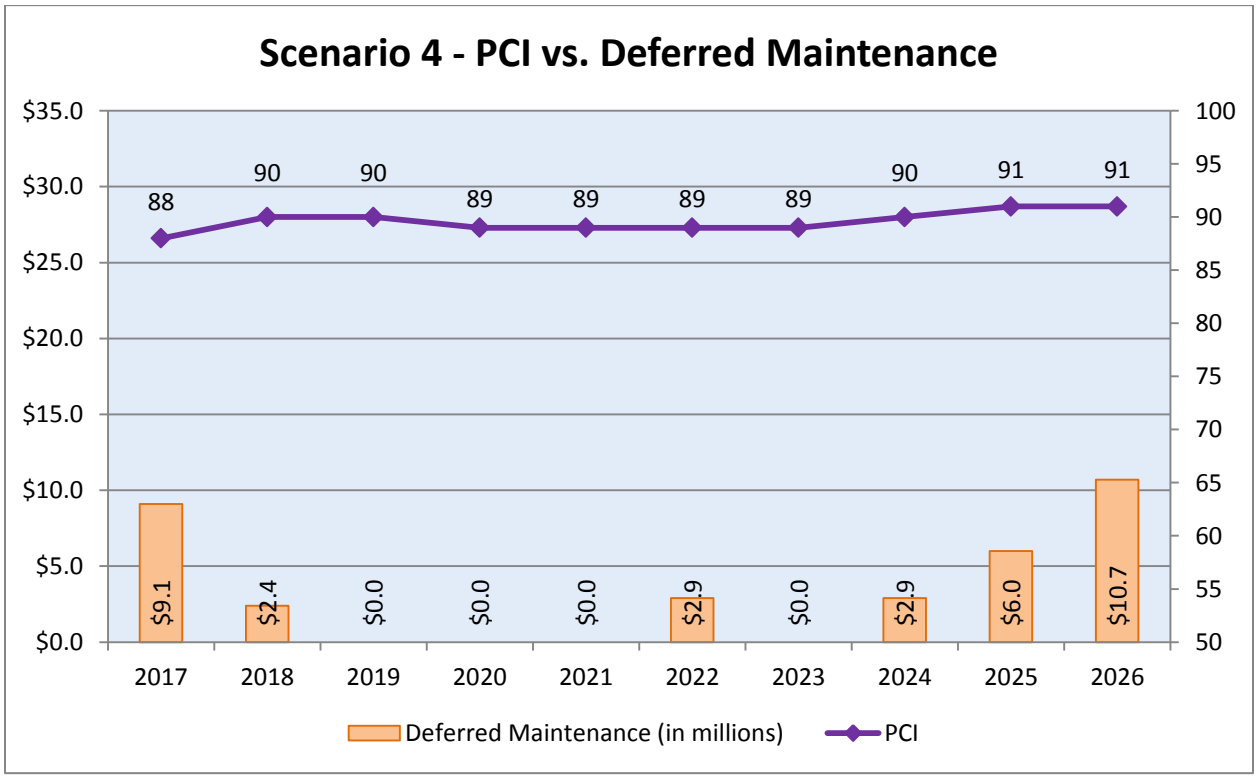

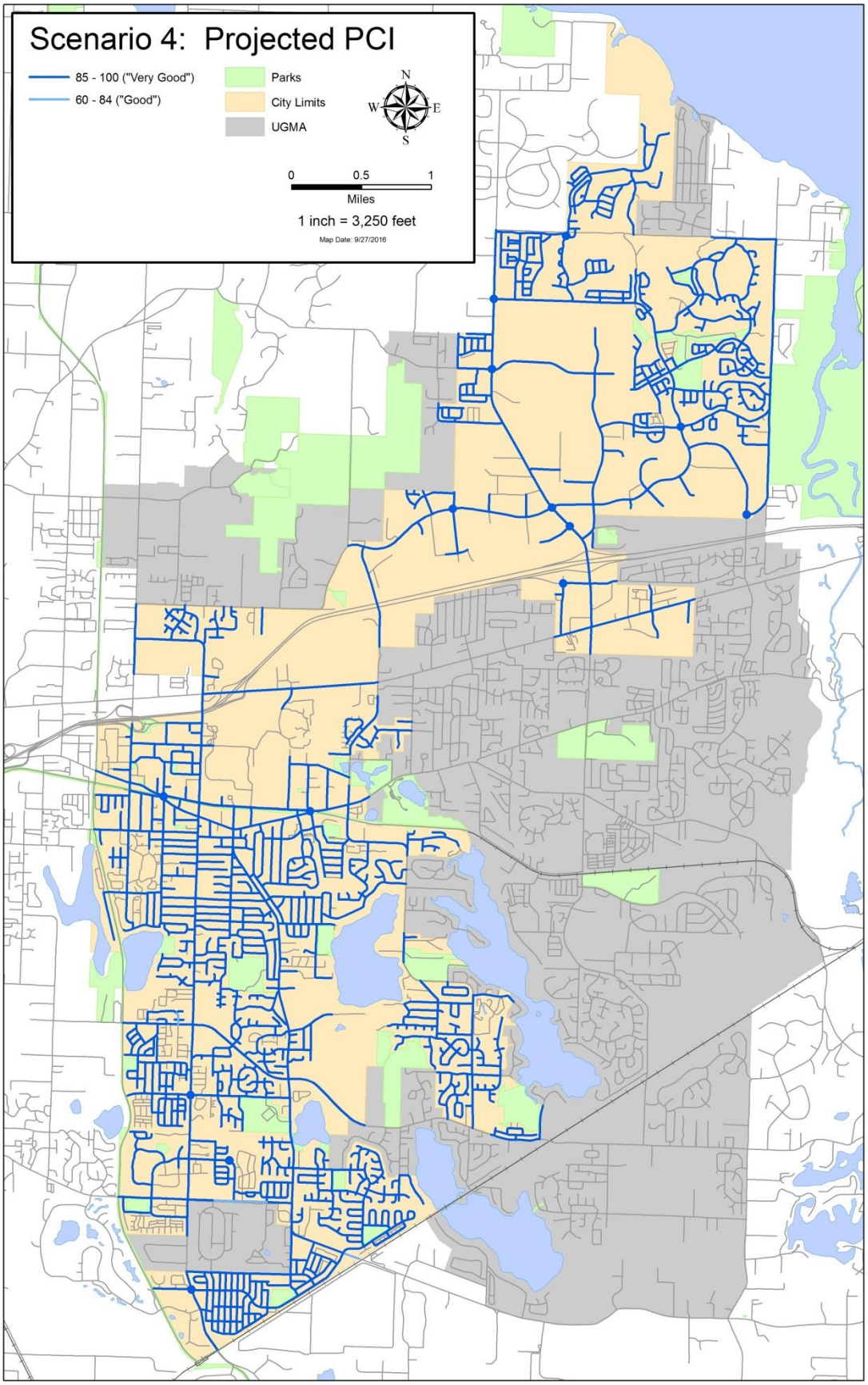
Scenario 4: Projected PCI
85 - 100 ("Very Good")
60 - 84 ("Good")
Parks
City Limits
UGMA
N
W
E
S
0
0.5
1
Miles
1 inch = 3,250 feet
Map Date: 9/27/2016

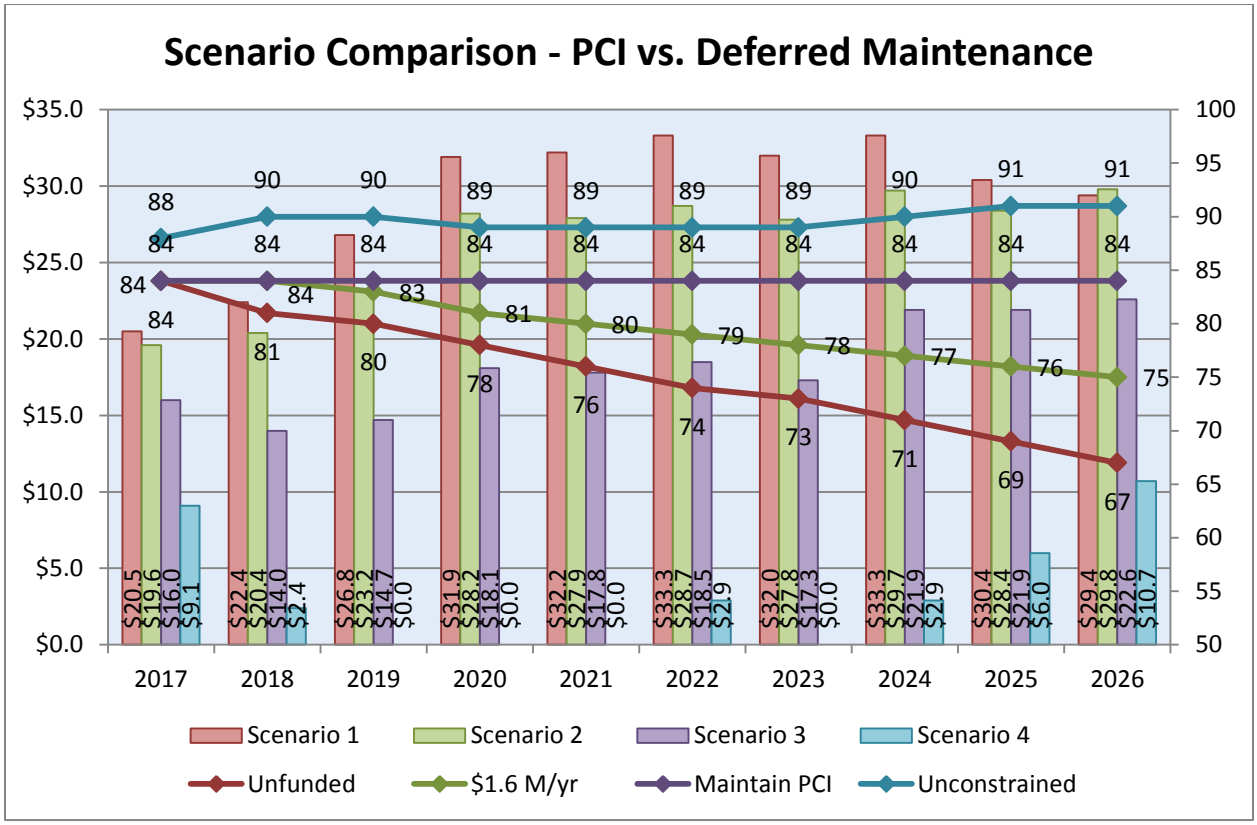
Scenario Comparison - PCI vs. Deferred Maintenance
$35.0
$30.0
$25.0
$20.0
$15.0
$10.0
$5.0
$0.0
100
95
90
85
80
75
70
65
60
55
50
2017
2018
2019
2020
2021
2022
2023
2024
2025
2026
Scenario 1
Scenario 2
Scenario 3
Scenario 4
Unfunded
$1.6 M/yr
Maintain PCI
Unconstrained

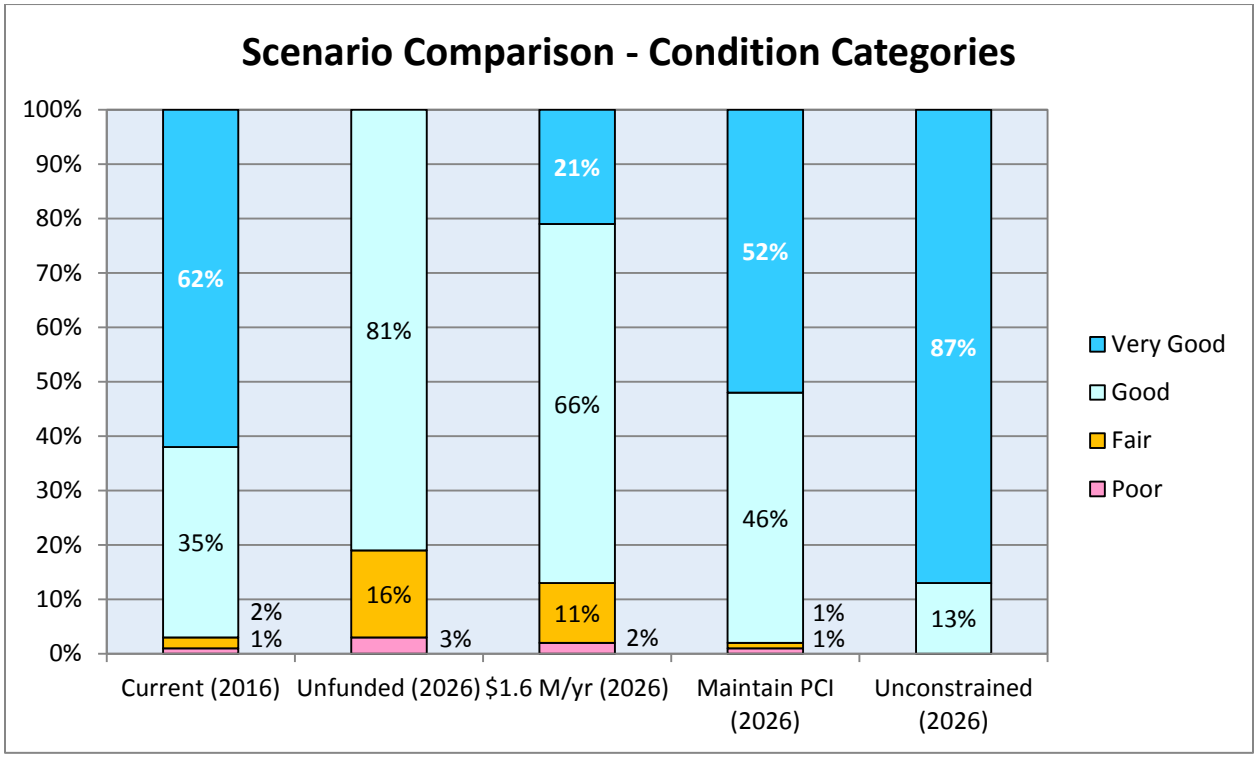
Scenario Comparison - Condition Categories
100%
90%
80%
70%
60%
50%
40%
30%
20%
10%
0%
62%
35%
2%
1%
81%
16%
3%
21%
66%
11%
2%
52%
46%
1%
1%
87%
13%
Current (2016)
Unfunded (2026)
$1.6 M/yr (2026)
Maintain PCI (2026)
Unconstrained (2026)
Very Good
Good
Fair
Poor

ROAD REHABILITATION HISTORY ----- ---- ---- ----

	TREATMENT DESCRIPTION	LANE MILES	AREA (SQ. FT.)	AVG. ASPHALT COST
2001	Plane with 2" HMA Overlay	3.56	241,100	**$40/TON**
	Street Projects: 2001 Residential Overlay, Martin Way Rehabilitation			
2002	1" HMA Overlay	0.82	59,500	**$42/TON**
	Slurry Seal	0.60	54,100	
	Street Projects: 2002 Residential Overlay			
2003	2" HMA Overlay	3.84	298,500	**$45/TON**
	Street Projects: 14th Ave Improvements, 45th Ave Enhancements			
2004	1" HMA Overlay	8.01	645,600	**$45/TON**
	2" HMA Overlay	0.25	26,200	
	OVERLAY TOTAL	**8.26**	**671,800**	
	Street Projects: 2004 Residential Overlay			
2005	1" HMA Overlay	3.41	221,900	**$50/TON**
	2" HMA Overlay	1.84	111,700	
	Plane with 1" HMA Overlay	1.44	104,500	
	Plane with 2" HMA Overlay	0.48	36,800	
	Pulverize with 2" HMA	1.45	94,100	
	Reconstruct Structure	1.69	120,200	
	OVERLAY/RECONST. TOTAL	**10.31**	**689,200**	
	Street Projects: 2005 Residential Overlay, Target Distribution Center			
2006	1" HMA Overlay	1.57	97,300	**$57/TON**
	2" HMA Overlay	0.91	75,600	
	Plane with 1" HMA Overlay	0.67	46,500	
	Plane with 2" HMA Overlay	4.83	274,000	
	Pulverize with 2" HMA	4.57	294,700	
	OVERLAY/RECONST. TOTAL	**12.55**	**788,100**	
	Pavement Repair	-	15,040	
	Street Projects: 2006 Residential Overlay, LOTT Reclaimed Water, College St Overlay			

	TREATMENT DESCRIPTION	LANE MILES	AREA (SQ. FT.)	AVG. ASPHALT COST
2007	Plane with 2" HMA Overlay	2.70	173,900	**$71/TON**
	Pulverize with 2" HMA	1.01	67,300	
	Pulverize with 3" HMA	1.80	120,400	
	Pulverize with 4" HMA	0.26	15,600	
	OVERLAY/RECONST. TOTAL	**5.77**	**377,200**	
	Pavement Repair	-	14,940	
	Street Projects: 2007 Residential Overlay, College St Improvements, 6th Ave/Baran Dr			
2008	Reconstruct Structure (6" HMA)	1.34	98,500	**$88/TON**
	Reconstruct Structure (2" HMA)	1.42	85,400	
	Pulverize with 2" HMA	1.43	91,600	
	Plane with 2" HMA Overlay	2.85	232,300	
	2" HMA Overlay	0.07	6,200	
	OVERLAY/RECONST. TOTAL	**7.11**	**514,000**	
	Pavement Repair	-	13,760	
	Street Projects: 2008 Residential Overlay, Sleater Kinney/6th Ave, Mullen Rd Improvements			
2009	Plane with 2" HMA Overlay	5.19	395,420	**$76/TON**
	Plane with 1" HMA Overlay	0.31	33,030	
	2" HMA Overlay	0.49	38,450	
	1" HMA Overlay	0.41	22,550	
	OVERLAY/RECONST. TOTAL	**6.40**	**489,450**	
	Pavement Repair	-	4,540	
	Street Projects: 2009 Residential Overlay			
2010	4" HMA	1.59	193,200	**$75/TON**
	Pulverize with 4" HMA	1.20	92,500	
	Pulverize with 2" HMA	1.51	105,820	
	Plane with 2" HMA Overlay	2.39	168,640	
	OVERLAY/RECONST. TOTAL	**6.69**	**560,160**	
	Pavement Repair	-	4,990	
	Street Projects: 2010 Street Overlay, Britton Pkwy Westbound Lane			
2011	Pulverize with 2" HMA Overlay	4.75	333,300	**$65/TON**
	Plane with 2" HMA Overlay	1.34	100,500	
	2" HMA Overlay	1.46	130,900	
	OVERLAY/RECONST. TOTAL	**7.55**	**564,700**	
	Pavement Repair	-	15,840	
	Slurry Seal	2.39	232,420	
	Street Projects: 2011 Street Overlay, 2011 Waterline Replacement			

	TREATMENT DESCRIPTION	LANE MILES	AREA (SQ. FT.)	AVG. ASPHALT COST
2012	Reconstruct Structure (6" HMA)	1.92	109,960	**$67/TON**
	Plane with 2" HMA Overlay	12.02	755,700	
	3" HMA Overlay	0.42	45,200	
	2" HMA Overlay	0.39	21,420	
	OVERLAY/RECONST. TOTAL	**14.74**	**932,280**	
	Pavement Repair	-	6,400	
	Street Projects: Carpenter Rd Reconstruction, Ruddell Rd Overlay, Marvin Rd/32nd Ave			
2013	Reconstruct Structure (4" HMA)	0.73	79,470	**$75/TON**
	Reconstruct Structure (3" HMA)	0.95	59,760	
	Pulverize with 3" HMA	2.01	113,990	
	Pulverize with 2" HMA	0.28	19,200	
	Plane with 2" HMA Overlay	0.69	65,880	
	OVERLAY/RECONST. TOTAL	**4.66**	**338,300**	
	Street Projects: 2013 Street Overlay			
2014	Pulverize with 4" HMA	1.50	120,030	**$80/TON**
	Pulverize with 3" HMA	0.45	31,930	
	Plane with 2" HMA Overlay	0.11	7,280	
	Plane with 1" HMA Overlay	0.08	6,720	
	OVERLAY/RECONST. TOTAL	**2.14**	**165,960**	
	Pavement Repair	-	11,270	
	Slurry Seal	6.56	521,970	
	Street Projects: 2014 Street Overlay			
2015	Reconstruct with 4" Fiber HMA	1.76	118,800	**$84/TON**
	Street Projects: 2015 Street Overlay			
2016	Reconstruct with 8" Fiber HMA	0.82	57,800	**$77/TON**
	Pulverize with 3" HMA	1.31	81,200	
	Pulverize with 2" HMA	7.69	524,100	
	Plane with 2" Fiber HMA	0.43	40,930	
	OVERLAY/RECONST. TOTAL	**10.25**	**704,030**	
	Pavement Repair		14,000	
	Street Projects: College to Ruddell, Shady Lane/Hicks Lake, Marvin Rd Widening			

College to Ruddell Water Improvements

- 6.73 lane miles – pulverization with 2” asphalt paving in the Brentwood neighborhood
- Water and stormwater improvements

Before

After

Marvin Road Improvements

- 0.82 lane miles – reconstruction and widening of Marvin Rd with 8” fiber reinforced asphalt
- 0.43 lane miles – grind and overlay with 2” fiber reinforced asphalt on Marvin Rd/Britton Pkwy roundabout and part of Marvin Rd
- Addition of right-turn slip lane at roundabout
- Stormwater improvements

Carpenter Road Repairs

- 14,000 square feet – grind and overlay of wheel paths with 2” asphalt

Shady Lane/Hicks Lake Water & Wastewater Improvements

- 2.27 lane miles – pulverization with 2” to 3”asphalt paving on Shady Lane Rd SE, and Trillium St SE, Lilac St SE

- Water, wastewater, and stormwater improvements

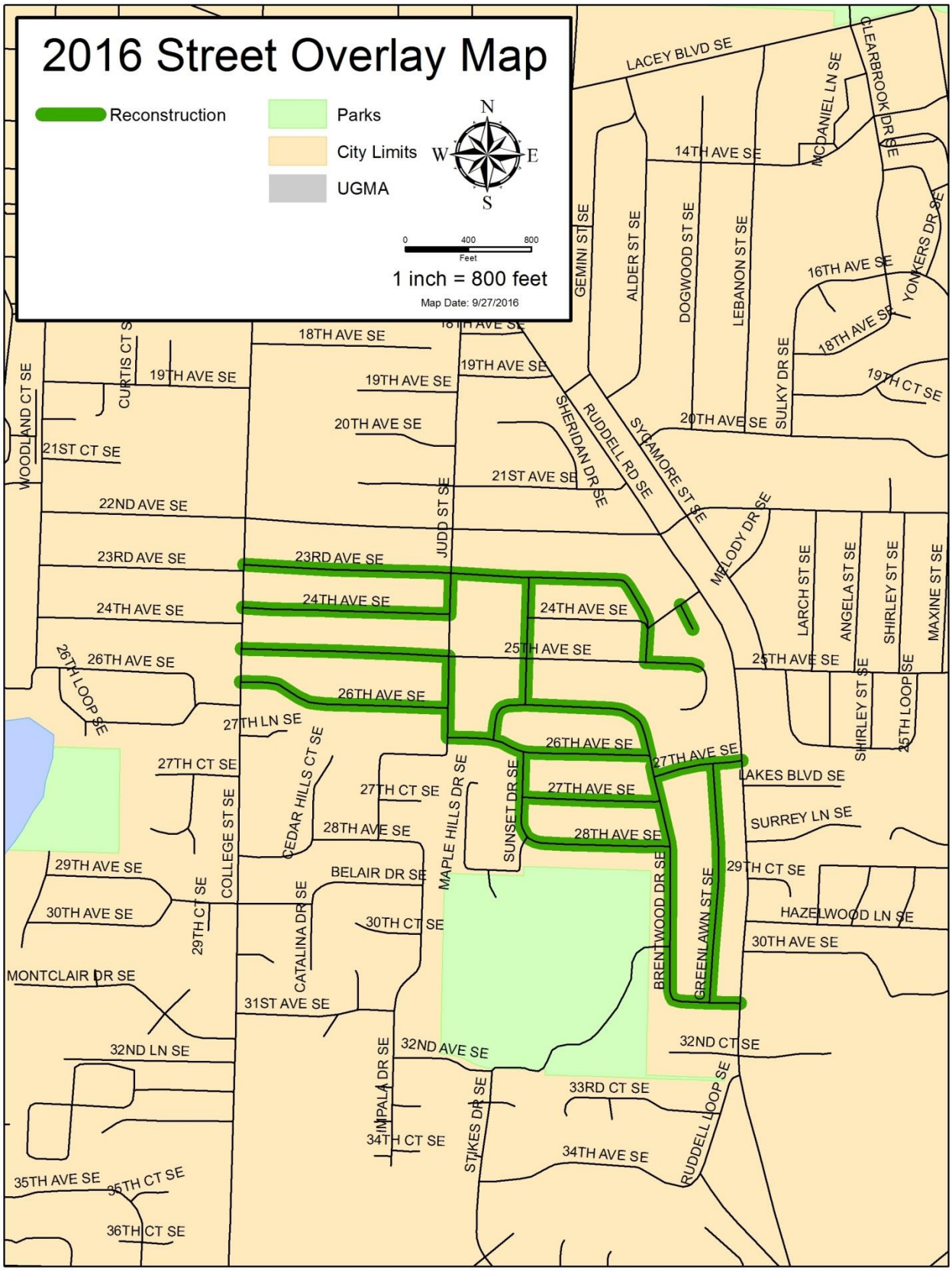
2016 Street Overlay Map
Reconstruction
Parks
City Limits
UGMA
N
W
E
S
0
400
800
Feet
1 inch = 800 feet
Map Date: 9/27/2016
LACEY BLVD SE
CLEARBROOK DR SE
MCDANIEL LN SE
14TH AVE SE
GEMINI ST SE
ALDER ST SE
DOGWOOD ST SE
LEBANON ST SE
YONKERS DR SE
16TH AVE SE
18TH AVE SE
SULKY DR SE
19TH CT SE
CURTIS CT S
WOODLAND CT SE
19TH AVE SE
20TH AVE SE
SHERIDAN DR SE
RUDDELL RD SE
SYCAMORE ST SE
21ST CT SE
21ST AVE SE
22ND AVE SE
JUDD ST SE
MELODY DR SE
23RD AVE SE
24TH AVE SE
LARCH ST SE
ANGELA ST SE
SHIRLEY ST SE
MAXINE ST SE
25TH AVE SE
26TH AVE SE
26TH LOOP SE
27TH LN SE
CEDAR HILLS CT SE
27TH CT SE
COLLEGE ST SE
MAPLE HILLS DR SE
SUNSET DR SE
27TH AVE SE
LAKES BLVD SE
SURREY LN SE
28TH AVE SE
29TH AVE SE
29TH CT SE
BELAIR DR SE
30TH AVE SE
CATALINA DR SE
30TH CT SE
HAZELWOOD LN SE
BRENTWOOD DR SE
GREENLAWN ST SE
MONTCLAIR DR SE
31ST AVE SE
32ND LN SE
32ND AVE SE
32ND CT SE
IMPALA DR SE
STIKES DR SE
33RD CT SE
RUDDELL LOOP SE
34TH CT SE
34TH AVE SE
35TH AVE SE
35TH CT SE
36TH CT SE

2016 Street Overlay Map
Reconstruction
Overlay
Parks
City Limits
UGMA
N
W
E
S
0
400
800
Feet
1 inch = 800 feet
Map Date: 9/27/2016
GOOSE
WOODLAND TRL SE
14TH AVE SE
15TH AVE SE
SIERRA CT SE
SIERRA DR SE
MILL CT SE
TIMBERLAKE DR SE
MADERA CT SE
19TH AVE SE
19TH CT SE
20TH AVE SE
DIAMOND CT
DIAMOND LOOP SE
20TH AVE SE
CARPENTER RD SE
22ND AVE SE
AGATE CT SE
22ND AVE SE
LONG LAKE
LARCH ST SE
ANGELA ST SE
SHIRLEY ST SE
MAXINE ST SE
LILAC ST SE
TRILLIUM ST SE
SHADY LANE RD SE
HOLMES ISLAND RD SE
HICKS LAKE
25TH AVE SE

EVELYNE LN NE
MARVIN RD NE
29TH AVE NE
BETTI LN NE
REINHARDT LN NE
28TH CT NE
HOGUM BAY RD NE
HICKORY STICK DR NE
TWIN OAKS RD NE
WILLAMETTE DR NE
BRITTON PKWY NE

This page intentionally left blank.

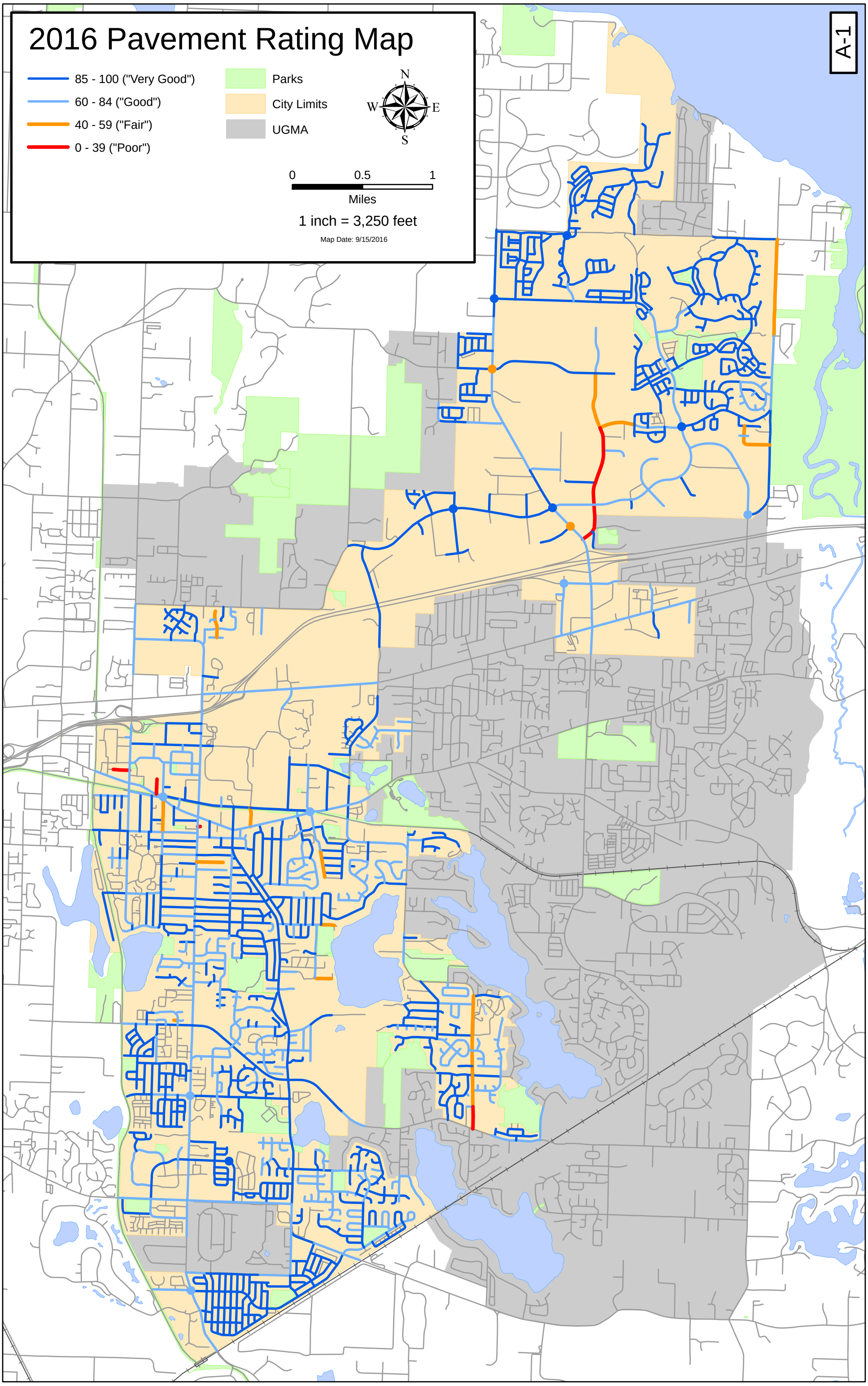
2016 Pavement Rating Map
85 - 100 ("Very Good")
60 - 84 ("Good")
40 - 59 ("Fair")
0 - 39 ("Poor")
Parks
City Limits
UGMA
N
W
E
S
0
0.5
1
Miles
1 inch = 3,250 feet
Map Date: 9/15/2016
A-1

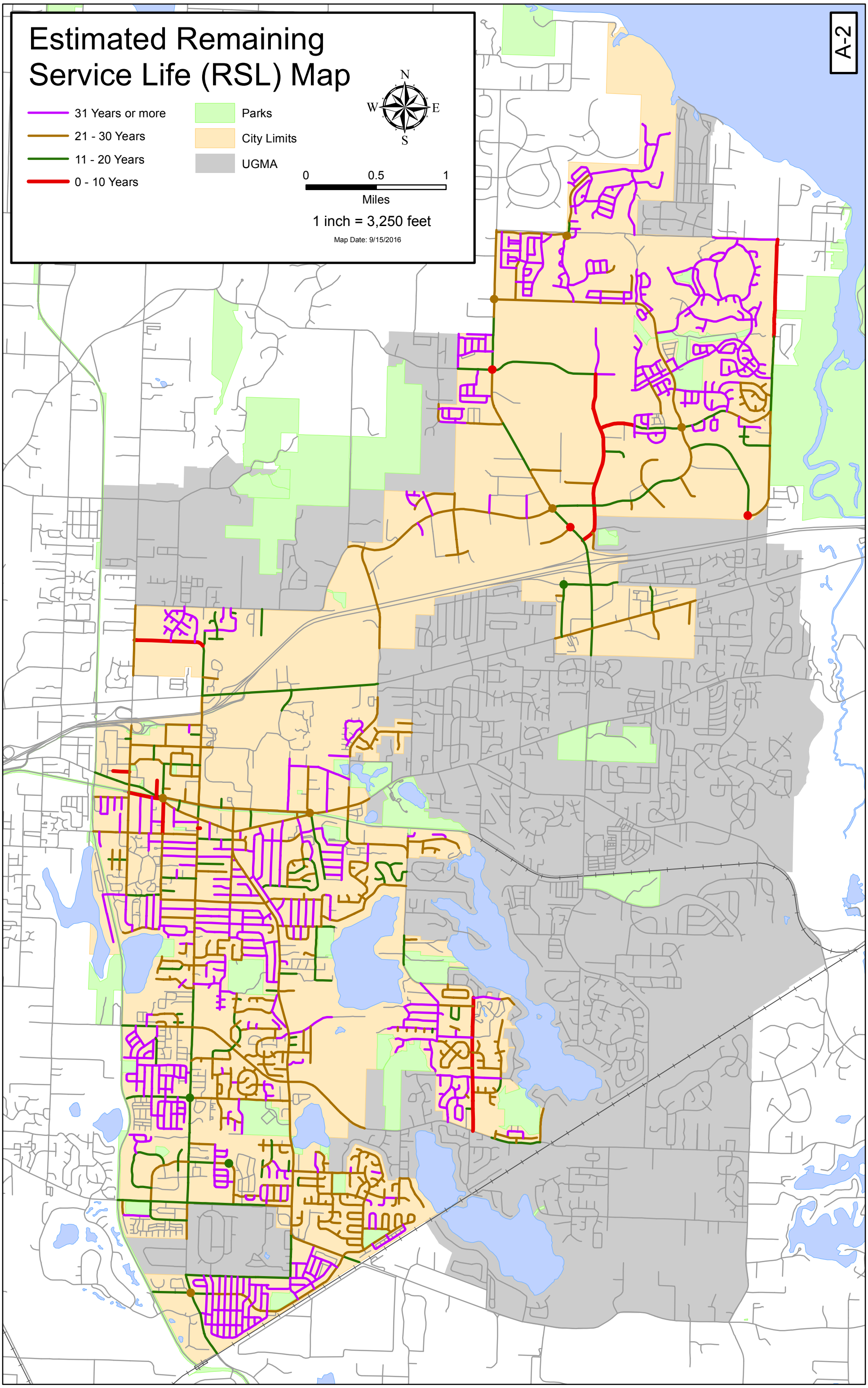
Estimated Remaining Service Life (RSL) Map
31 Years or more
21 - 30 Years
11 - 20 Years
0 - 10 Years
Parks
City Limits
UGMA
N
W
E
S
0
0.5
1
Miles
1 inch = 3,250 feet
Map Date: 9/15/2016
A-2

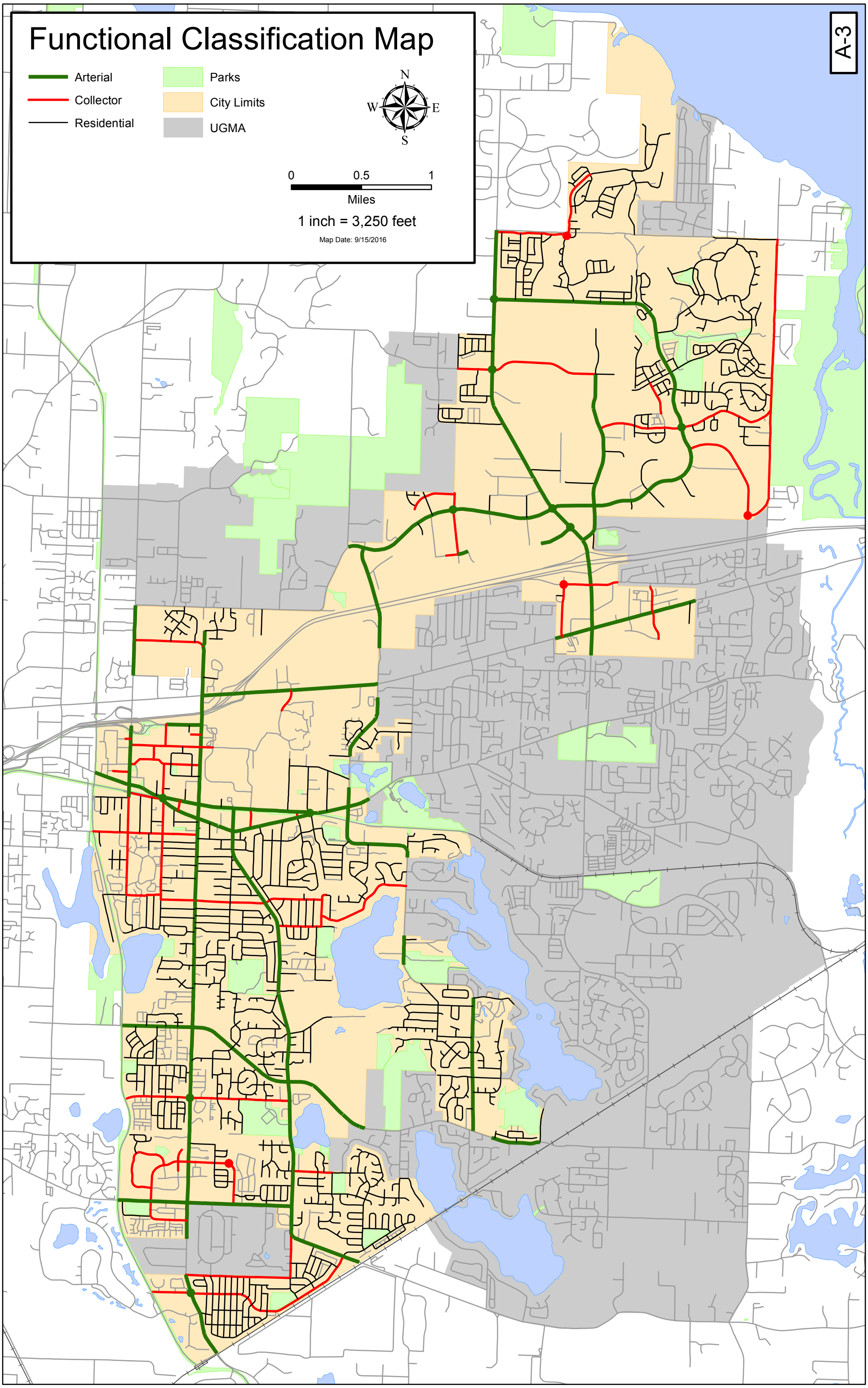
Functional Classification Map
Arterial
Collector
Residential
Parks
City Limits
UGMA
N
W
E
S
0
0.5
1
Miles
1 inch = 3,250 feet
Map Date: 9/15/2016
A-3

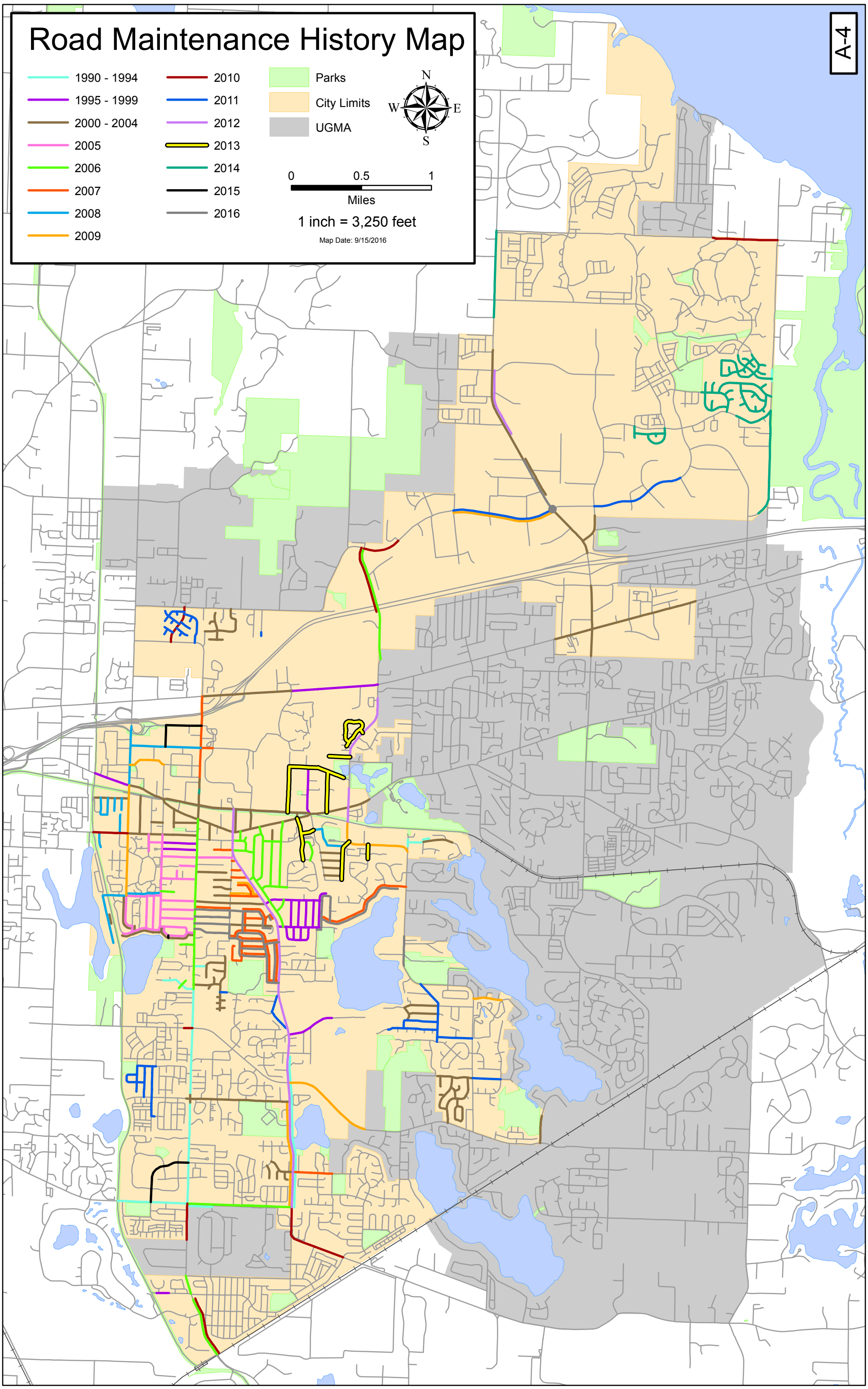
Road Maintenance History Map
A-4
1990 - 1994
1995 - 1999
2000 - 2004
2005
2006
2007
2008
2009
2010
2011
2012
2013
2014
2015
2016
Parks
City Limits
UGMA
N
W
E
S
0
0.5
1
Miles
1 inch = 3,250 feet
Map Date: 9/15/2016

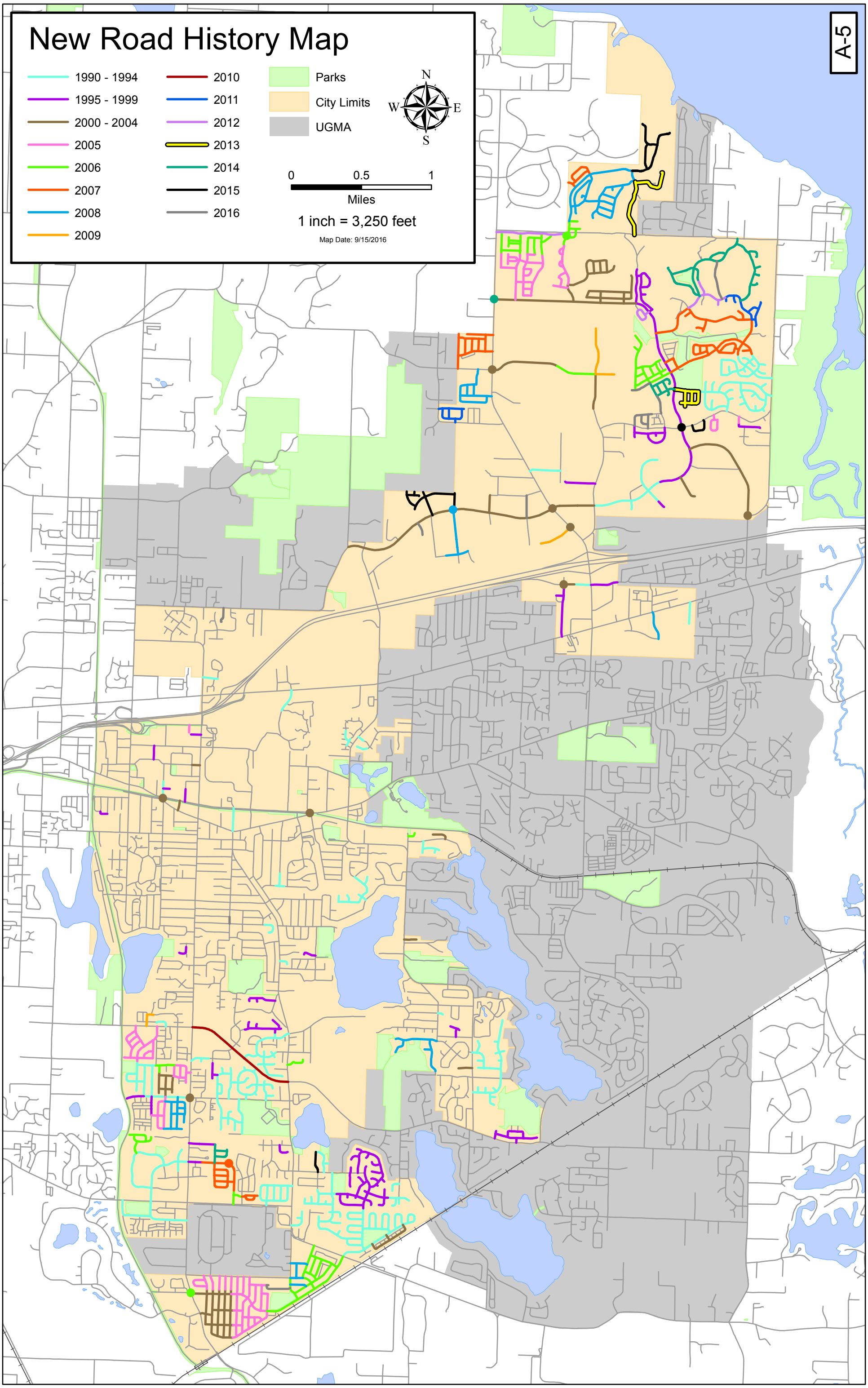
New Road History Map
1990 - 1994
1995 - 1999
2000 - 2004
2005
2006
2007
2008
2009
2010
2011
2012
2013
2014
2015
2016
Parks
City Limits
UGMA
N
W
E
S
0
0.5
1
Miles
1 inch = 3,250 feet
Map Date: 9/15/2016
A-5

PAVEMENT CONDITION INDEX SCORES ----- ---- ---- ----

Pavement Condition Index (PCI):
A value between 0 and 100 which is used to indicate the general condition of a pavement. This table shows PCI scores from the past five years for each road segment.

Remaining Service Life (RSL):
The estimated number of years to the time when the pavement is providing substandard service quality.

Street Name	Begin Location	End Location	2016	2015	2014	2013	2012	Func. Class	Length (ft)	RSL
Campus Park Dr. NE	Capri Ct. NE	Jude Ct. NE	95	95	95	96	100	Residential	340	34
Campus Park Dr. NE	Campus Highlands Dr. NE	Capri Ct. NE	97	96	100	100		Residential	1090	34
Campus Prairie Lp. NE	31st Ave. NE	31st Ave. NE	89	87	87	89	90	Residential	1346	31
Campus Willows Lp. NE	Willamette Dr. NE	Willamette Dr. NE	96	96	96	100		Residential	1150	34
Candace Ct. SE	Komachin Lp. SE	End of Road	81	81	83	85	83	Residential	420	32
Candlewood Ct. SE	Candlewood Dr. SE	End of Road	89	87	88	88	89	Residential	340	35
Candlewood Dr. SE	Timberline Dr. SE	Clearwater Dr. SE	91	91	89	91	89	Residential	450	37
Canton Ave. NE	Orcas St. NE	Orcas Lp. NE	91	91	90	92	96	Residential	540	44
Capri Ct. NE	Campus Park Dr. NE	End of Road	95	95	95	96	100	Residential	130	34
Capstan Dr. NE	Lanyard Dr. NE	Preston St. NE	91	89	87	89	89	Residential	360	32
Carolina St. SE	66th Ave. SE	Texas Ave. SE	89	89	92	90	95	Residential	540	41
Carpenter Ct. SE	Diamond Lp. SE	End of Road	86	84	85	86	86	Residential	190	30
Carpenter Hills Lp. SE	Carpenter Rd. SE	Carpenter Rd. SE	75	73	78	70	75	Residential	2550	23
Carpenter Rd. NE	City Limits	I-5 Corridor	85	85	87	87	90	Arterial	1360	27
Carpenter Rd. NE	I-5 Corridor	Gravel Ln. NE	87	85	87	87	92	Arterial	1020	22
Carpenter Rd. NE	Gravel Ln. NE	Britton Pkwy. NE	85	86	87	87	92	Arterial	1050	27
Carpenter Rd. SE	Mullen Rd. SE	45th Ave. SE	39	38	37	37	37	Arterial	830	4
Carpenter Rd. SE	45th Ave. SE	41st Ave. SE	45	47	46	36	46	Arterial	1180	5
Carpenter Rd. SE	41st Ave. SE	38th Dr. SE	48	49	52	42	43	Arterial	930	6
Carpenter Rd. SE	38th Dr. SE	37th Ave. SE	45	43	50	44	49	Arterial	550	5
Carpenter Rd. SE	37th Ave. SE	32nd Ave. SE	41	39	44	39	42	Arterial	1510	4
Carpenter Rd. SE	Long Lake Park Entrance	26th Ct. SE	78	35	21	39	44	Arterial	1090	18
Carpenter Rd. SE	City Limits	Diamond Rd. SE	82	83	83	81	86	Arterial	1820	24
Carpenter Rd. SE	Diamond Rd. SE	Alanna Dr. SE	82	82	78	86	87	Arterial	910	24
Carpenter Rd. SE	Mills Landing Ct. SE	Carpenter Rd. SE	77	74	78	83	81	Residential	675	24
Carpenter Rd. SE	Pacific Ave. SE	City Limits	95	92	95	95	100	Arterial	680	25
Carpenter Rd. SE	6th Ave. SE	5th Way SE	95	92	95	95	100	Arterial	840	25
Carpenter Rd. SE	5th Way SE	City Limits	95	92	95	95	100	Arterial	1010	25
Carpenter Rd. SE	Alanna Dr. SE	Woodland Trail Crossing	78	78	74	86	85	Arterial	780	18
Carpenter Rd. SE	Woodland Trail Crossing	Pacific Ave. SE	95	92	95	100	100	Arterial	510	29
Cashmere Dr. NE	Dominion Ave. NE	Rushmore Ave. NE	89	89	86	86	86	Residential	1348	32
Cashmere Dr. NE	Rushmore Ave. NE	Columbia Way NE	89	88	86	87	89	Residential	1097	32
Catalina Dr. SE	Belair Dr. SE	End of Road	87	83	83	87	88	Residential	430	45
Cedar Ct. SE	43rd Ave. SE	End of Road	77	77	81	81	78	Residential	550	24
Cedar Hills Ct. SE	28th Ave. SE	End of Road	78	79	81	81	84	Residential	600	25
Cedarbough Ct. NE	Campus Dr. NE	End of Road	98	100	100			Residential	190	34
Century Ct. NE	15th Ave. NE	End of Road	67	68	73	75	73	Residential	1020	18
Chambers Lake Dr. SE	Golf Club Rd. SE	End of Road	74	74	80	86	87	Residential	1370	23

Pavement Condition Categories

PCI 100 – 85 = "Very Good"
PCI 84 – 60 = "Good"
PCI 59 – 40 = "Fair"
PCI 39 – 0 = "Poor"

This page intentionally left blank.

Street Name	Begin Location	End Location	2016	2015	2014	2013	2012	Func. Class	Length (ft)	RSL
03rd Ave. SE	I-5 Corridor	College St. SE	100	100	71	71	70	Arterial	1280	29
04th Ave. SE	College St. SE	End of Road	85	85	86	86	84	Collector	380	18
05th Ct. SE	Kinwood Rd. SE	End of Road	80	80	82	85	82	Residential	540	26
05th Way SE	Carpenter Rd. SE	Glen Ct. SE	81	79	83	82	85	Residential	1150	27
05th Way SE	Glen Ct. SE	Kinwood Rd. SE	78	77	79	81	85	Residential	1260	25
06th Ave. NE	Sleater Kinney Rd. NE	Enterprise Dr. NE	61	59	61	63	71	Collector	1340	8
06th Ave. NE	Enterprise Dr. NE	College St. NE	63	60	59	63	68	Collector	1220	9
06th Ave. SE	Sleater Kinney Rd. SE	Golf Club Rd. SE	85	83	87	87	89	Collector	1280	29
06th Ave. SE	Golf Club Rd. SE	College St. SE	85	84	87	87	89	Collector	1280	29
06th Ave. SE	Carpenter Rd. SE	End of Road	97	97	100	100	54	Residential	880	34
07th Ave. NE	End of Road	End of Road	66	67	70	66	65	Residential	570	17
07th Ave. SE	Sleater Kinney Rd. SE	Golf Club Rd. SE	81	81	83	83	86	Collector	1400	24
07th Ave. SE	Golf Club Rd. SE	College St. SE	82	82	80	80	84	Collector	1300	16
07th Ave. SE	Bowker St. SE	Lacey St. SE	97	100	100	100	28	Residential	710	34
07th Ave. SE	Lacey St. SE	Ulery St. SE	97	100	100	100	17	Residential	760	34
07th Ave. SE	Ulery St. SE	Carpenter Rd. SE	97	100	100	100	19	Residential	840	34
08th Ave. NE	College St. NE	Livingston St. NE	84	84	86	82	86	Residential	1200	40
08th Ave. SE	Sleater Kinney Rd. SE	End of Road	23	23	21	18	27	Collector	600	0
10th Ave. SE	Golf Club Rd. SE	End of Road	87	85	86	86	87	Residential	265	30
12th Ave. SE	Sleater Kinney Rd. SE	End of Road	79	79	83	80	63	Residential	1200	25
13th Ave. SE	Willow St. SE	Golf Club Rd. SE	88	87	85	89	90	Residential	410	35
13th Ave. SE	Crowe St. SE	College St. SE	87	85	86	87	88	Residential	870	45
13th Ave. SE	Clearbrook Dr. SE	Glen Mary Dr. SE	93	91	90	96	63	Residential	840	44
13th Ct. SE	College St. SE	End of Road	31	34	39	33	34	Residential	280	2
14th Ave. NE	Galaxy Dr. NE	End of Road	78	78	80	85	81	Residential	240	28
14th Ave. SE	Western City Limits	Sleater Kinney Rd. SE	87	85	87	90	92	Collector	1300	30
14th Ave. SE	Sleater Kinney Rd. SE	Golf Club Rd. SE	82	82	83	82	86	Collector	1300	26
14th Ave. SE	Golf Club Rd. SE	College St. SE	82	80	83	80	84	Collector	1300	26
14th Ave. SE	College St. SE	Ruddell Rd. SE	67	67	67	69	71	Residential	1300	18
14th Ave. SE	Ruddell Rd. SE	15th Ave. SE	77	80	89	89	90	Residential	960	24
14th Ave. SE	Alder St. SE	Lebanon St. SE	90	88	87	87	88	Residential	700	32
14th Ave. SE	Lebanon St. SE	Clearbrook Dr. SE	84	84	85	83	85	Residential	810	28
14th Ave. SE	Carpenter Rd. SE	Nobel Firs Ct. SE	84	81	80	77	85	Residential	550	28
14th Ave. SE	Nobel Firs Ct. SE	End of Road	85	82	84	81	87	Residential	1500	29
14th Ct. SE	14th Ave. SE	End of Road	89	86	87	87	87	Residential	680	31
14th Way SE	Willow St. SE	Golf Club Rd. SE	92	87	89	89	89	Residential	490	37
14th Way SE	Golf Club Rd. SE	College St. SE	89	88	89	87	87	Residential	1280	35
15th Ave. SE	Golf Club Rd. SE	College St. SE	85	85	87	87	87	Residential	1300	33

Street Name	Begin Location	End Location	2016	2015	2014	2013	2012	Func. Class	Length (ft)	RSL
15th Ave. SE	Ruddell Rd. SE	End of Road	92	90	90	90	92	Residential	640	33
15th Ave. SE	Ruddell Rd. SE	Gemini St. SE	92	89	89	90	90	Residential	800	37
15th Ave. SE	Homann Dr. SE	Alanna Dr. SE	87	85	87	88	89	Residential	810	34
15th Ave. SE	Nobel Firs Ct. SE	End of Road	85	82	86	86	85	Residential	620	29
15th Ct. SE	15th Ave. SE	End of Road	87	86	86	86	85	Residential	180	30
16th Ave. SE	Sleater Kinney Rd. SE	End of Road	66	68	73	69	78	Residential	680	17
16th Ave. SE	Golf Club Rd. SE	College St. SE	83	82	86	82	86	Residential	1270	32
16th Ave. SE	College St. SE	Judd St. SE	92	89	90	89	89	Residential	1300	37
16th Ave. SE	Sulky Dr. SE	Clearbrook Dr. SE	74	74	75	76	77	Residential	480	22
16th Ave. SE	Homann Dr. SE	Alanna Dr. SE	87	85	86	88	89	Residential	750	34
16th Ct. SE	16th Ave. SE	End of Road	78	79	76	80	80	Residential	210	25
16th Way SE	Judd St. SE	Ruddell Rd. SE	93	90	90	90	90	Residential	120	37
17th Ave. SE	College St. SE	West End of Road	91	86	87	90	90	Residential	590	36
17th Ave. SE	College St. SE	East End of Road	57	56	60	59	64	Residential	970	13
17th Ave. SE	Homann Dr. SE	Alanna Dr. SE	87	85	86	87	86	Residential	690	34
17th Ct. SE	Clearbrook Dr. SE	End of Road	72	72	76	70	77	Residential	150	21
18th Ave. SE	College St. SE	End of Road	69	70	72	72	73	Residential	1100	21
18th Ave. SE	Judd St. SE	Ruddell Rd. SE	93	90	90	89	90	Residential	370	33
18th Ave. SE	Sulky Dr. SE	17th Ct. SE	65	64	68	70	69	Residential	720	17
18th Ave. SE	Homann Dr. SE	Alanna Dr. SE	87	85	84	84	88	Residential	630	34
19th Ave. SE	Golf Club Rd. SE	College St. SE	62	65	68	71	77	Residential	1300	15
19th Ave. SE	Judd St. SE	End of Road	91	88	89	88	89	Residential	630	32
19th Ave. SE	Judd St. SE	Ruddell Rd. SE	93	90	90	89	90	Residential	570	33
19th Ave. SE	Sulky Dr. SE	Hanover Dr. SE	72	71	72	70	73	Residential	1100	21
19th Ct. SE	19th Ave. SE	End of Road	67	68	72	70	74	Residential	370	18
20th Ave. SE	Judd St. SE	End of Road	91	87	86	88	88	Residential	630	36
20th Ave. SE	Sycamore Dr. SE	Sulky Dr. SE	72	73	69	72	75	Residential	1000	19
20th Ave. SE	Sulky Dr. SE	Hanover Dr. SE	64	64	69	68	72	Residential	740	16
21st Ave. SE	West Lake Dr. SE	Sleater Kinney Rd. SE	86	87	90	90	90	Residential	830	34
21st Ave. SE	Sleater Kinney Rd. SE	Golf Club Rd. SE	60	60	60	70	73	Collector	1280	12
21st Ave. SE	Judd St. SE	End of Road	89	87	89	90	90	Residential	620	35
21st Ave. SE	Judd St. SE	Ruddell Rd. SE	89	90	92	92	92	Residential	1070	44
21st Ct. SE	Golf Club Rd. SE	End of Road	73	75	78	80	85	Residential	520	20
22nd Ave. SE	Golf Club Rd. SE	College St. SE	88	85	85	87	89	Collector	1270	27
22nd Ave. SE	College St. SE	Judd St. SE	85	83	86	82	87	Collector	1280	26
22nd Ave. SE	Judd St. SE	Ruddell Rd. SE	89	87	87	87	87	Collector	1260	28
22nd Ave. SE	Ruddell Rd. SE	Larch St. SE	85	77	74	80	78	Collector	1010	26
22nd Ave. SE	Larch St. SE	Lilac St. SE	82	78	74	84	82	Collector	1130	24

Street Name	Begin Location	End Location	2016	2015	2014	2013	2012	Func. Class	Length (ft)	RSL
22nd Ave. SE	Agate Ct. SE	Diamond Lp. SE	80	81	83	81	81	Residential	770	26
22nd Ct. SE	22nd Ave. SE	End of Road	80	81	84	83	83	Residential	290	26
23rd Ave. SE	Golf Club Rd. SE	College St. SE	88	83	85	80	84	Residential	1270	45
23rd Ave. SE	College St. SE	Judd St. SE	100	67	67	70	75	Residential	1280	34
23rd Ave. SE	Judd St. SE	Brentwood Pl. SE	100	67	67	70	76	Residential	460	34
23rd Ave. SE	Brentwood Pl. SE	25th Ave. SE	100	55	57	63	67	Residential	1150	34
24th Ave. SE	Golf Club Rd. SE	College St. SE	77	77	79	80	85	Residential	1270	24
24th Ave. SE	College St. SE	Judd St. SE	100	66	70	70	73	Residential	1280	34
24th Ave. SE	Brentwood Pl. SE	23rd Ave. SE	93	91	89	90	92	Residential	720	33
24th Ave. SE	23rd Ave. SE	Ruddell Rd. SE	91	91	89	90	90	Residential	370	33
25th Ave. SE	College St. SE	Judd St. SE	100	77	81	80	84	Residential	1280	34
25th Ave. SE	Judd St. SE	Brentwood Pl. SE	91	88	87	89	87	Residential	470	37
25th Ave. SE	Brentwood Pl. SE	25th Ct. SE	93	80	82	86	87	Residential	1090	37
25th Ave. SE	Ruddell Rd. SE	Angela St. SE	84	83	81	85	86	Collector	740	25
25th Ave. SE	Angela St. SE	Lilac St. SE	78	77	76	77	80	Collector	870	23
25th Ave. SE	Lilac St. SE	End of Road	57	58	61	66	68	Residential	480	13
25th Ct. SE	25th Ave. SE	End of Road	78	78	81	80	82	Residential	440	25
25th Lp. SE	25th Ave. SE	25th Ave. SE	87	86	83	85	81	Residential	1640	30
26th Ave. SE	Golf Club Rd. SE	College St. SE	89	85	87	87	88	Residential	1420	35
26th Ave. SE	College St. SE	Judd St. SE	100	72	70	76	78	Residential	1300	34
26th Ave. SE	Judd St. SE	Brentwood Dr. SE	100	64	70	64	71	Residential	1270	34
26th Ct. SE	Carpenter Rd. SE	End of Road	87	84	86	86		Residential	450	30
26th Lp. SE	26th Ave. SE	26th Ave. SE	87	87	84	88	87	Residential	1150	43
27th Ave. SE	Sunset Dr. SE	Brentwood Dr. SE	100	59	63	61	63	Residential	850	34
27th Ave. SE	Brentwood Dr. SE	Ruddell Rd. SE	100	66	69	73	76	Residential	550	34
27th Ct. SE	College St. SE	End of Road	86	84	86	84	88	Residential	530	40
27th Ct. SE	Judd St. SE	End of Road	80	82	81	81	80	Residential	270	26
28th Ave. SE	College St. SE	Impala Dr. SE	77	78	82	80	81	Residential	1190	24
28th Ave. SE	Sunset Dr. SE	Brentwood Dr. SE	100	62	68	65	70	Residential	920	34
28th Ct. NE	Hogum Bay Rd. NE	End of Road	87	84	85	86	86	Residential	1160	30
29th Ave. NE	Marvin Rd. NE	End of Road	77	76	78	78	77	Residential	1110	24
29th Ave. SE	Lakeview Dr. SE	College St. SE	71	71	74	78	79	Residential	1220	22
29th Ct. SE	29th Ave. SE	End of Road	72	74	74	81	81	Residential	210	21
29th Ct. SE	Ruddell Rd. SE	End of Road	91	89	86	87	86	Residential	350	32
30th Ave. NE	Hogum Bay Rd. NE	End of Road	66	64	73	65	68	Residential	900	19
30th Ave. SE	Lakeview Dr. SE	29th Ave. SE	64	66	69	71	73	Residential	980	16
30th Ave. SE	Ruddell Rd. SE	End of Road	66	65	66	67	74	Residential	740	18
30th Ave. SE	Hicks Lake Rd. SE	End of Road	53	52	64	51	61	Residential	620	11

Street Name	Begin Location	End Location	2016	2015	2014	2013	2012	Func. Class	Length (ft)	RSL
30th Ct. SE	Impala Dr. SE	End of Road	85	83	87	87	90	Residential	450	41
31st Ave. NE	Hogum Bay Rd. NE	Hanna Ct. NE	42	42	42	45	53	Collector	1320	3
31st Ave. NE	Hanna Ct. NE	Williamette Dr. NE	84	82	86	82	83	Collector	1740	18
31st Ave. NE	Williamette Dr. NE	Deni Dr. NE	86	84	86	86	85	Collector	1770	19
31st Ave. NE	Deni Dr. NE	Meridian Rd. NE	94	95	100	50	50	Collector	1820	25
31st Ave. SE	College St. SE	Impala Dr. SE	83	82	84	80	81	Residential	990	37
31st Ct. SE	31st Ave. SE	End of Road	85	86	87	87	90	Residential	170	41
32nd Ave. NE	Bonanza Dr. NE	East End of Eagle Ct. Plat	89	89	92	95	95	Residential	965	31
32nd Ave. NE	Marvin Rd. NE	East End of Eagle Ct. Plat	82	81				Residential	1430	27
32nd Ave. SE	Impala Dr. SE	Stikes Dr. SE	93	89	92	96	96	Residential	290	37
32nd Ave. SE	Carpenter Rd. SE	Long Lake Dr. SE	89	87	84	88	87	Residential	1000	31
32nd Ct. SE	Impala Dr. SE	End of Road	88	88	86	86	89	Residential	130	35
32nd Ct. SE	Ruddell Rd. SE	West End of Road	65	65	68	76	73	Residential	450	17
32nd Ct. SE	Ruddell Rd. SE	East End of Road	77	76	78	72	82	Residential	600	24
33rd Ave. NE	Bali St. NE	Mia St. NE	92	88	89	89	90	Residential	975	33
33rd Ave. SE	Ida Jane Way SE	Stanfield Rd. SE	89	87	87	86	89	Residential	1280	35
33rd Ave. SE	Stanfield Rd. SE	Carpenter Rd. SE	72	71	72	73	78	Residential	1300	21
33rd Ct. SE	Impala Dr. SE	West End of Road	85	86	88	90	92	Residential	130	41
33rd Ct. SE	Impala Dr. SE	East End of Road	89	87	86	84	83	Residential	180	35
33rd Ct. SE	Stikes Dr. SE	West End of Road	73	75	80	82	82	Residential	320	21
33rd Ct. SE	Stikes Dr. SE	East End of Road	66	67	71	78	79	Residential	310	17
33rd Ct. SE	Ruddell Lp. SE	End of Road	86	84	86	86	86	Residential	1300	30
33rd Lp. SE	33rd Ave. SE	33rd Ave. SE	67	66	70	71	67	Residential	1200	18
33rd Way NE	Bali St. NE	Marvin Rd. NE	92	88	89	89	90	Residential	1175	33
34th Ave. NE	Bali St. NE	Kona St. NE	93	89	89	89	90	Residential	600	33
34th Ave. SE	Stikes Dr. SE	Ruddell Lp. SE	73	73	73	79	75	Residential	1500	22
34th Ave. SE	Ida Jane Way SE	Stanfield Rd. SE	87	85	86	89	89	Residential	1080	34
34th Ave. SE	Stanfield Rd. SE	East End of Road	88	85	87	87	86	Residential	230	31
34th Ct. SE	Impala Dr. SE	West End of Road	85	84	88	85	89	Residential	130	41
34th Ct. SE	Impala Dr. SE	East End of Road	85	84	85	86	89	Residential	180	41
35th Ave. SE	"Lakeview Estates" HOA	35th Ct. SE	73	73	76	74	77	Residential	780	24
35th Ave. SE	Ida Jane Way SE	Stanfield Rd. SE	94	94	95	95	100	Residential	1150	34
35th Ave. SE	Meadow Lake St. SE	"Lakeview Estates" HOA	95	93	95	96	100	Residential	330	33
35th Ct. SE	35th Ave. SE	End of Road	66	66	71	73	75	Residential	270	18
36th Ave. SE	Ida Jane Way SE	End of Road	95	94	95	95	100	Residential	600	38
36th Ave. SE	Ida Jane Way SE	Stanfield Rd. SE	95	94	95	95	100	Residential	1280	38
36th Ct. SE	Lakecrest Dr. SE	West End of Road	59	62	67	68	69	Residential	160	14
36th Ct. SE	Lakecrest Dr. SE	East End of Road	61	63	69	67	68	Residential	210	15

Street Name	Begin Location	End Location	2016	2015	2014	2013	2012	Func. Class	Length (ft)	RSL
36th Ct. SE	Banbury Pl. SE	End of Road	87	85	85	86	87	Residential	430	30
37th Ave. SE	Western City Limits	Ingleside Dr. SE	75	77	72	80	77	Arterial	1280	17
37th Ave. SE	Ingleside Dr. SE	College St. SE	86	86	78	85	91	Arterial	1300	22
37th Ave. SE	Stikes Dr. SE	End of Road	81	81	84	85	81	Residential	1570	27
37th Ave. SE	Ruddell Rd. SE	Apollo St. SE	77	77	77	77	81	Residential	870	31
37th Ave. SE	Apollo St. SE	End of Road	89	87	87	89	90	Residential	900	35
37th Ave. SE	Stanfield Rd. SE	Carpenter Rd. SE	94	93	96	96	100	Residential	1300	34
37th Ct. SE	Ruddell Rd. SE	End of Road	65	65	69	70	73	Residential	270	17
37th Ct. SE	Arbor Dr. SE	End of Road	80	79	82	82	81	Residential	160	26
38th Ave. SE	Stanfield Rd. SE	End of Road	95	94	92	92	92	Residential	1570	34
38th Ct. SE	Ruddell Rd. SE	End of Road	67	68	73	72	73	Residential	290	18
38th Ct. SE	Arbor Dr. SE	West End of Road	79	79	84	82	80	Residential	180	25
38th Ct. SE	Arbor Dr. SE	East End of Road	81	77	79	85	82	Residential	210	27
38th Dr. SE	Stanfield Rd. SE	38th Lp. SE	78	80	83	80	84	Residential	620	25
38th Dr. SE	38th Lp. SE	Carpenter Rd. SE	77	78	80	82	82	Residential	1000	24
38th Dr. SE	Carpenter Rd. SE	39th Ave. SE	81	79	83	85	85	Residential	870	27
38th Lp. SE	38th Dr. SE	38th Dr. SE	77	77	79	80	77	Residential	1090	24
38th Way NE	Marvin Rd. NE	End of Road	92	89	90	95	95	Residential	520	33
39th Ave. SE	College St. SE	Stikes Dr. SE	72	71	74	70	77	Residential	770	24
39th Ave. SE	Stikes Dr. SE	Stikes Dr. SE	74	76	84	80	79	Residential	940	22
39th Ave. SE	Mullen Rd. SE	Koala St. SE	79	78	82	81	84	Residential	520	25
39th Ave. SE	39th Ave. SE	Ruddell Rd. SE	76	77	81	82	85	Residential	1200	23
39th Ave. SE	Ruddell Rd. SE	Apollo St. SE	75	72	75	74	78	Residential	810	23
39th Ave. SE	Arbor Dr. SE	End of Road	84	82	80	84	86	Residential	890	29
39th Ct. SE	39th Ave. SE	End of Road	77	79	83	78	80	Residential	130	24
39th Ct. SE	Arbor Dr. SE	End of Road	83	81	82	83	83	Residential	120	28
39th Ct. SE	Carpenter Rd. SE	End of Road	87	86	86	86	86	Residential	570	30
40th Ct. SE	Ruddell Rd. SE	End of Road	82	79	82	84	82	Residential	500	27
41st Ave. NE	Whidbey Rd. NE	Meriwood Dr. NE	90	87	87	86	87	Arterial	1340	24
41st Ave. NE	Vashon Dr. NE	Whidbey Rd. NE	90	87	87	86	89	Arterial	1020	24
41st Ave. NE	Edgewater Blvd. NE	Vashon Dr. NE	91	88	87	87	89	Arterial	2170	24
41st Ave. NE	Marvin Rd. NE	Edgewater Blvd. NE	89	86	87	83	89	Arterial	770	23
41st Ave. SE	Stikes Dr. SE	Quail Dr. SE	85	85	87	85	86	Residential	690	29
41st Ave. SE	City Limits	Carpenter Rd. SE	89	88	90	89	90	Residential	1380	35
41st Ave. SE	Carpenter Rd. SE	Arbor Dr. SE	95	92	95	96	100	Residential	1030	34
41st Ave. SE	Galena St. SE	College St. SE	91	89	90	87	87	Residential	180	32
43rd Ave. SE	Quail Dr. SE	Park Place Lp. SE	90	87	87	86	86	Residential	240	32
43rd Ave. SE	Carpenter Rd. SE	Juniper Ct. SE	79	79	82	81	84	Residential	850	25

Street Name	Begin Location	End Location	2016	2015	2014	2013	2012	Func. Class	Length (ft)	RSL
43rd Ct. SE	Park Place Lp. SE	End of Road	87	86	87	86	86	Residential	490	30
44th Ct. SE	Greenbriar St. SE	West End of Road	83	83	86	87	85	Residential	670	28
44th Ct. SE	Greenbriar St. SE	East End of Road	88	87	86	87	87	Residential	450	31
45th Ave. SE	Western City Limits	Seville Dr. SE	87	84	85	86	86	Collector	970	19
45th Ave. SE	Seville Dr. SE	College St. SE	83	84	86	86	84	Collector	1360	17
45th Ave. SE	College St. SE	Stikes Dr. SE	87	86	87	86	83	Collector	920	27
45th Ave. SE	Stikes Dr. SE	Parkside Dr. SE	87	85	87	86	86	Collector	820	27
45th Ave. SE	Parkside Dr. SE	Greenbriar St. SE	87	85	87	86	83	Collector	1010	27
45th Ave. SE	Greenbriar St. SE	Ruddell Rd. SE	87	85	87	86	83	Collector	860	27
45th Ave. SE	Carpenter Rd. SE	End of Road	66	67	71	71	71	Residential	220	16
46th Ave. NE	Hilton Rd. NE	Meridian Rd. NE	88	88	89	92	92	Residential	2370	37
46th Ave. SE	Timothy St. SE	Colleen Ct. SE	95	94	95	95	95	Residential	300	34
47th Ave. SE	Seville Dr. SE	Stonegate St. SE	91	91	89	89	90	Residential	480	32
47th Ave. SE	Stikes Dr. SE	Parkside Dr. SE	85	83	83	81	81	Residential	780	29
47th Ave. SE	Rochelle St. SE	Colleen Ct. SE	95	94	95	95	95	Residential	525	34
48th Ave. SE	Rosemount Ct. SE	Crosswaters St. SE	87	85	86	86	86	Residential	790	30
48th Ave. SE	Crosswaters St. SE	End of Road	87	86	86	86	86	Residential	810	30
48th Lp. SE	48th Ave. SE	48th Ave. SE	88	87	86	86	87	Residential	990	31
50th Ave. SE	College St. SE	Boardwalk St. SE	87	87	85	86	85	Residential	860	30
50th Ave. SE	Ruddell Rd. SE	End of Road	76	76	67	62	61	Residential	1220	23
50th Ct. SE	50th Ave. SE	End of Road	83	83	86	85	86	Residential	540	28
51st Way SE	Boardwalk St. SE	Andrew St. SE	98	100	100			Residential	420	34
52nd Way SE	Boardwalk St. SE	Andrew St. SE	98	98	100			Residential	415	34
53rd Ave. SE	College St. SE	Boardwalk St. SE	89	88	88	85	90	Collector	980	20
53rd Ave. SE	Lakehills St. SE	End of Road	83	82	81	85	81	Residential	190	28
53rd Ave. SE	Boardwalk St. SE	Parkside Dr. SE	89	90	89	87	92	Collector	455	24
54th Ave. SE	Mt. Tahoma Dr. SE	Ruddell Rd. SE	89	87	87	88	89	Residential	1420	35
54th Ave. SE	Ruddell Rd. SE	Thornbury Dr. SE	86	86	87	89	90	Collector	980	21
54th Ave. SE	Thornbury Dr. SE	Stockton St. SE	80	80	80	79	81	Residential	1220	26
54th Ave. SE	Boardwalk St. SE	Summerwalk St. SE	86	87	87	87	87	Residential	470	35
54th Ct. SE	Emerald St. SE	End of Road	76	77	81	79	80	Residential	310	23
54th Way SE	Topaz St. SE	Emerald St. SE	70	71	80	71	79	Residential	730	22
55th Ave. SE	Boardwalk St. SE	Summerwalk St. SE	89	88	87	87	87	Residential	510	41
55th Ct. SE	Emerald St. SE	End of Road	75	76	81	80	82	Residential	260	23
55th Way SE	Topaz St. SE	Emerald St. SE	77	78	83	83	81	Residential	740	24
56th Ave. SE	Mt. Baker St. SE	Ruddell Rd. SE	87	86	86	86	86	Residential	1140	30
56th Ave. SE	Boardwalk St. SE	Parkside Dr. SE	88	86	87	87	87	Residential	735	39
56th Lp. SE	56th Ave. SE	56th Ave. SE	87	85	87	87	87	Residential	800	37

Street Name	Begin Location	End Location	2016	2015	2014	2013	2012	Func. Class	Length (ft)	RSL
57th Ave. SE	Mt. Baker St. SE	Mt. Adams St. SE	87	86	85	86	86	Residential	1090	30
57th Ave. SE	Emerald St. SE	Thornbury Dr. SE	83	83	85	86	86	Residential	470	28
57th Ave. SE	Thornbury Dr. SE	Stockton St. SE	83	82	85	86	85	Residential	1280	28
57th Ave. SE	Stockton St. SE	Vincent Ct. SE	85	84	83	86	85	Residential	810	29
57th Ave. SE	Vincent Ct. SE	Rumac St. SE	88	85	85	86	85	Residential	530	31
57th Ct. SE	Stockton St. SE	End of Road	88	85	86	86	87	Residential	370	31
57th Ct. SE	Rumac St. SE	End of Road	87	85	84	85	85	Residential	400	30
57th Lp. SE	57th Way SE	57th Way SE	89	89	89	89	90	Residential	545	41
57th Way SE	Parkside Dr. SE	Mt. Baker St. SE	85	85	86	87	85	Residential	1030	29
58th Ave. SE	Opal Ct. SE	Thornbury Dr. SE	82	83	80	82	84	Residential	1060	27
58th Ave. SE	57th Ave. SE	Stockton St. SE	85	83	84	85	82	Residential	1180	29
58th Ct. SE	57th Ave. SE	End of Road	88	85	85	86	86	Residential	460	31
59th Lp. SE	Stockton St. SE	Stockton St. SE	82	81	85	86	84	Residential	1270	27
60th Ave. SE	Stockton St. SE	Compton Blvd. SE	84	82	83	85	85	Residential	1090	28
60th Ct. SE	Thornbury Dr. SE	End of Road	84	84	86	84	87	Residential	420	28
60th Lp. SE	Stockton St. SE	Stockton St. SE	84	84	80	85	83	Residential	1270	28
61st Ave. SE	Thornbury Pl. SE	61st Lp. SE	86	84	85	83	86	Residential	1140	30
61st Ave. SE	61st Lp. SE	Stockton St. SE	86	85	85	85	87	Residential	560	30
61st Lp. SE	61st Ave. SE	Stockton St. SE	86	85	85	86	87	Residential	740	30
66th Ave. SE	Rainier Rd. SE	Sarazen St. SE	83	81	82	89	89	Collector	910	17
66th Ave. SE	Ruddell Rd. SE	Balustrade Blvd. SE	86	87	89	89	90	Residential	1200	35
66th Ave. SE	Sarazen St. SE	5319 66th Ave. SE	85	83	85	87	89	Collector	1840	18
66th Ave. SE	5319 66th Ave. SE	Ruddell Rd. SE	72	73	69	70	73	Collector	1150	12
66th Way SE	Bailey St. SE	End of Road	85	85	84	85	84	Residential	650	35
67th Ave. SE	Western City Limits	Rainier Rd. SE	79	78	81	77	84	Collector	1210	15
70th Ave. SE	Radius Lp. SE	Bailey St. SE	89	88	88	88	90	Residential	1150	31
70th Way SE	Rainier Rd. SE	Radius Lp. SE	85	85	75	84	84	Residential	450	35
70th Way SE	Bailey St. SE	Radius Lp. SE	89	88	87	89	90	Residential	790	31
71st Ave. SE	Compass St. SE	Bailey St. SE	88	86	89	89	89	Residential	1370	40
Abbey Way SE	College St. SE	Baran Dr. SE	88	86	87	87	90	Collector	460	23
Abigail Ct. NE	Campus Park Dr. NE	End of Road	97	97	100	100		Residential	335	34
Abigail Dr. NE	Campus Park Dr. NE	Campus Highlands Dr. NE	97	98	100	100		Residential	1100	34
Adonis Ave. NE	Hercules Dr. NE	Juno St. NE	100	100				Residential	440	34
Adonis Ct. NE	Juno St. NE	End of Road	100	100				Residential	470	34
Afflerbaugh Dr. SE	Mullen Rd. SE	City Limits	82	78	80	86	83	Residential	1020	27
Agate Ct. SE	22nd Ave. SE	End of Road	78	79	81	81	80	Residential	240	25
Alabaster St. SE	Sandstone St. SE	Kapalea Way SE	91	89	87	87	90	Residential	450	32
Alanna Dr. SE	Lacey Elementary School	Carpenter Rd. SE	94	94	100	100	67	Residential	1380	53

Street Name	Begin Location	End Location	2016	2015	2014	2013	2012	Func. Class	Length (ft)	RSL
Aldea Ct. SE	5th Way SE	End of Road	82	82	84	80	86	Residential	580	27
Alder St. SE	Sycamore Dr. SE	14th Ave. SE	91	90	89	92	89	Residential	1610	36
Alder St. SE	14th Ave. SE	Lacey Blvd. SE	89	88	88	88	88	Residential	520	48
Alexander Dr. NE	Mercedes Dr. NE	Mercedes Dr. NE	85	85	85	59	56	Residential	1040	29
Alhadeff St. SE	Pacific Ave. SE	End of public street (sign)	85	85	85	87	86	Residential	400	29
Alpha St. SE	Chambers Lake Dr. SE	21st Ave. SE	88	87	89	88	83	Residential	1250	45
Amelia Ct. NE	End of Road	End of Road	95	95	92	96	100	Residential	950	34
Anderson Ct. NE	Meriwood Dr. NE	End of Road	98	100	100			Residential	1550	34
Andress St. NE	Spencer Ave. NE	Hayworth Ave. NE	92	89	90	92	92	Residential	500	33
Andrew St. SE	52nd Way SE	51st Way SE	98	100	100			Residential	250	34
Angela St. SE	25th Lp. SE	25th Ave. SE	82	82	85	86	86	Residential	460	38
Angela St. SE	25th Ave. SE	22nd Ave. SE	87	85	87	87	87	Residential	990	34
Apollo St. SE	39th Ave. SE	End of Road	77	77	81	76	80	Residential	430	24
Apollo St. SE	39th Ave. SE	37th Ave. SE	75	75	77	77	80	Residential	980	23
Arbor Ct. SE	43rd Ave. SE	End of Road	73	76	79	76	75	Residential	200	22
Arbor Dr. SE	Juniper Ct. SE	41st Ave. SE	66	67	69	65	71	Residential	560	19
Arbor Dr. SE	41st Ave. SE	39th Ct. SE	76	75	79	78	78	Residential	670	23
Arbor Dr. SE	39th Ct. SE	37th Ct. SE	84	81	85	86	85	Residential	720	29
Arbor Dr. SE	37th Ct. SE	End of Road	80	77	81	84	81	Residential	890	26
Arcarro Ct. SE	Ruddell Rd. SE	End of Road	89	87	87	87	89	Residential	874	31
Astaire St. NE	Spencer Ave. NE	Hayworth Ave. NE	93	91	90	92	95	Residential	470	33
Atlas Ave. NE	Hercules Dr. NE	Willamette Dr. NE	100	100				Residential	690	34
Aurora St. NE	Deni Dr. NE	End of Road	99	98	100			Residential	560	34
Avonlea Dr. SE	45th Ave. SE	Kapalea Way SE	89	90	92	90	92	Residential	1140	31
Axis St. SE	Radius Lp. SE	Balustrade Blvd. SE	88	87	87	87	89	Residential	1600	40
Axis St. SE	Balustrade Blvd. SE	66th Ave. SE	90	88	87	88	89	Residential	660	32
Bacall St. NE	Spencer Ave. NE	38th Way NE	92	91	90	92	92	Residential	625	33
Bailey St. SE	Radius Lp. SE	Balustrade Blvd. SE	89	88	87	87	89	Residential	1380	31
Bailey St. SE	Balustrade Blvd. SE	66th Ave. SE	89	87	87	87	89	Residential	810	31
Bainbridge Ct. NE	Bainbridge Lp. NE	End of Road	87	87	86	85	87	Residential	650	30
Bainbridge Lp. NE	Jubilee Rd. NE	Jubilee Rd. NE	89	87	86	80	83	Residential	730	32
Bainbridge Lp. NE	Jubilee Rd. NE	Whidbey Rd. NE	87	87	85	85	86	Residential	880	30
Bainbridge Lp. NE	Whidbey Rd. NE	Whidbey Rd. NE	89	88	86	85	86	Residential	1160	32
Bainbridge Lp. NE	Whidbey Rd. NE	Jubilee Rd. NE	89	88	86	83	84	Residential	830	32
Balata Ct. NE	Campus Dr. NE	End of Road	98	100	100			Residential	260	34
Baldwin St. SE	Compton Blvd. SE	Steamer Dr. SE	89	88	87	87	87	Residential	210	31
Bali St. NE	33rd Ave. NE	34th Ave. NE	93	89	89	89	90	Residential	575	33
Balustrade Blvd. SE	Rainier Rd. SE	Radius Lp. SE	85	85	87	83	88	Collector	720	20

Street Name	Begin Location	End Location	2016	2015	2014	2013	2012	Func. Class	Length (ft)	RSL
Balustrade Blvd. SE	Radius Lp. SE	Radius Lp. SE	87	86	86	88	90	Collector	2320	22
Balustrade Blvd. SE	Radius Lp. SE	66th Ave. SE	88	89	92	90	92	Collector	2030	23
Balustrade Blvd. SE	66th Ave. SE	Yelm Hwy. SE	88	88	92	90	92	Collector	1660	23
Banbury Pl. SE	37th Ave. SE	36th Ct. SE	88	85	86	86	87	Residential	290	31
Barklay Rd. NE	Vancouver Dr. NE	Lewis Dr. NE	92	92	92	86	87	Residential	560	33
Beam St. SE	Radius Lp. SE	70th Way SE	89	88	87	89	90	Residential	280	31
Becket St. NE	Campus Glen Dr. NE	Fortman Dr. NE	91	89	87	89	90	Residential	570	32
Beemer Ct. NE	Classic Dr. NE	End of Road	81	81	84	81	82	Residential	280	27
Belair Dr. SE	College St. SE	Catalina Dr. SE	82	81	81	81	85	Residential	430	27
Belair Dr. SE	Catalina Dr. SE	Impala Dr. SE	83	82	79	78	85	Residential	770	32
Beltway Lp. SE	60th Ave. SE	60th Ave. SE	88	85	84	84	84	Residential	1260	31
Bend Ct. NE	Spokane St. NE	End of Road	90	89	87	90	90	Residential	275	32
Bend Dr. NE	Spokane St. NE	Spokane St. NE	89	88	87	90	90	Residential	1240	41
Bentley Ct. NE	Mercedes Dr. NE	End of Road	81	81	82	69	74	Residential	130	27
Beta St. SE	Chambers Lake Dr. SE	21st Ave. SE	89	85	89	89	84	Residential	1190	35
Beth Ct. NE	Deni Dr. NE	End of Road	91	91	92	81	81	Residential	420	32
Birdseye Ave. NE	Gateway Blvd. NE	Fiddleback St. NE	100	100				Collector	1110	24
Birdseye Ave. NE	Fiddleback St. NE	End of Road	100	100				Collector	625	24
Blackberry Ct. SE	47th Ave. SE	End of Road	91	87	86	86	86	Residential	460	32
Blade St. SE	Balustrade Blvd. SE	66th Ave. SE	89	88	87	88	89	Residential	680	31
Blakley Lp. NE	Vashon Dr. NE	Vashon Dr. NE	93	90	89	89	90	Residential	460	33
Blue Finch Ct. SE	39th Ave. SE	End of Road	78	77	80	81	83	Residential	200	25
Blue Jay Ct. SE	Gold Finch Dr. SE	End of Road	77	75	78	83	79	Residential	300	24
Blueberry Ct. SE	47th Ave. SE	South End of Road	91	88	86	86	86	Residential	250	32
Blueberry Ct. SE	47th Ave. SE	North End of Road	91	87	86	86	86	Residential	330	32
Boardwalk St. SE	56th Ave. SE	53rd Ave. SE	86	87	87	87	87	Residential	660	35
Boardwalk St. SE	53rd Ave. SE	50th Ave. SE	98	98	100			Residential	655	34
Bogey Dr. NE	Campus Park Dr. NE	Campus Highlands Dr. NE	100					Residential	1420	34
Boone St. SE	14th Ave. SE	End of Road	89	88	90	90	90	Residential	650	40
Boone St. SE	12th Ave. SE	End of Road	85	87	89	90	90	Residential	380	33
Borealis Ct. NE	Williamette Dr. NE	End of Road	86	85	87	86	89	Residential	1020	30
Bowker St. SE	Pacific Ave. SE	7th Ave. SE	94	97	100	100	60	Residential	1810	47
Breeze Dr. SE	Balustrade Blvd. SE	66th Way SE	89	88	89	89	90	Residential	1000	31
Brentwood Dr. SE	Ruddell Rd. SE	Wonderwood Park Entrance	100	58	64	69	73	Residential	750	34
Brentwood Dr. SE	Wonderwood Park Entrance	28th Ave. SE	100	72	78	73	76	Residential	620	34
Brentwood Dr. SE	28th Ave. SE	26th Ave. SE	100	55	59	57	58	Residential	610	34
Brentwood Dr. SE	26th Ave. SE	26th Ave. SE	100	70	73	66	73	Residential	1320	34
Brentwood Pl. SE	Brentwood Dr. SE	23rd Ave. SE	100	58	64	63	65	Residential	790	34

Street Name	Begin Location	End Location	2016	2015	2014	2013	2012	Func. Class	Length (ft)	RSL
Bretherton Ave. NE	McKinley St. NE	Cashmere Dr. NE	90	90	87	85	87	Residential	340	32
Bristonwood Dr. NE	Campus Highlands Dr. NE	Campus Highlands Dr. NE	98	100	100			Residential	670	34
Britton Pkwy. NE	Carpenter Rd. NE	Gateway Blvd. NE	87	83	85	86	79	Arterial	4325	22
Britton Pkwy. NE	Gateway Blvd. NE	Marvin Rd. NE	90	88	89	91	92	Arterial	3600	28
Brunswick St. SE	16th Ave. SE	South End of Road	79	80	82	82	87	Residential	300	25
Brunswick St. SE	16th Ave. SE	North End of Road	85	83	81	81	89	Residential	340	29
Budd Ct. NE	Stevens Dr. NE	End of Road	92	92	92	86	87	Residential	280	33
Burlwood St. NE	Birdseye Ave. NE	End of Road	100	100				Residential	680	34
Burton Ray St. NE	15th Ave. NE	End of Road	100					Residential	570	34
Callison Rd. NE	Britton Pkwy. NE	End of Road	89	87	87	86	89	Residential	685	31
Camano Ct. NE	Camano Lp. NE	End of Road	87	86	84	82	85	Residential	370	30
Camano Lp. NE	Camano Lp. NE	Camano Lp. NE	92	89	87	87	87	Residential	2330	33
Camano Lp. NE	Vashon Dr. NE	Camano Lp. NE	92	90	87	87	87	Residential	940	33
Camaro Ct. SE	31st Ave. SE	End of Road	86	83	86	84	88	Residential	260	43
Cameron Dr. NE	Campus Highlands Dr. NE	Windham Ct. NE	89	88	87	87	89	Residential	840	32
Cameron Dr. NE	Windham Ct. NE	Merrill Ct. NE	89	87	87	87	89	Residential	1450	32
Cameron Dr. NE	Merrill Ct. NE	Amelia Ct. NE	90	90	87	87	89	Residential	470	32
Campus Dr. NE	Campus Park Dr. NE	Deuce Ct. NE	98	98	100			Residential	1410	34
Campus Dr. NE	Deuce Ct. NE	Campus Highlands Dr. NE	98	98	100			Residential	1200	34
Campus Glen Dr. NE	Preston St. NE	Willamette Dr. NE	89	87	87	87	87	Residential	880	31
Campus Glen Dr. NE	Willamette Dr. NE	Lupine St. NE	87	85	86	86	89	Residential	1580	37
Campus Glen Dr. NE	Lupine St. NE	Campus Park Dr. NE	87	85	86	86	89	Residential	1530	37
Campus Glen Dr. NE	Preston St. NE	End of Road	100					Residential	700	34
Campus Green Ct. NE	Campus Green Dr. NE	End of Road	89	88	86	86	87	Residential	190	32
Campus Green Dr. NE	Williamette Dr. NE	Campus Green Ct. NE	88	87	86	85	87	Residential	840	31
Campus Green Dr. NE	Campus Green Ct. NE	Meriwood Dr. NE	89	87	86	86	87	Residential	710	32
Campus Green Lp. NE	Campus Green Dr. NE	Campus Green Dr. NE	89	86	86	86	87	Residential	1050	32
Campus Highlands Dr. NE	Willamette Dr. NE	Cameron Dr. NE	84	84	85	86	87	Residential	1750	33
Campus Highlands Dr. NE	Cameron Dr. NE	Campus Park Dr. NE	96	95	100	100		Residential	655	34
Campus Highlands Dr. NE	Campus Park Dr. NE	Shepard Way NE	98	96	100			Residential	1050	34
Campus Highlands Dr. NE	Shepard Way NE	Bogey Dr. NE	98	96	100			Residential	1020	34
Campus Highlands Dr. NE	Bogey Dr. NE	46th Ave. NE	98	96	100			Residential	1220	34
Campus Meadows Lp. NE	Campus Glen Dr. NE	Snowberry St. NE	87	86	86	85	89	Residential	685	37
Campus Meadows Lp. NE	Snowberry St. NE	Lupine St. NE	89	88	86	86	89	Residential	1065	41
Campus Park Dr. NE	Cameron Dr. NE	Campus Glen Dr. NE	89	87	87	86	95	Residential	975	41
Campus Park Dr. NE	Lewis Dr. NE	Meridian Dr. NE	89	86	86	86	87	Residential	750	32
Campus Park Dr. NE	Campus Glen Dr. NE	Lewis Dr. NE	89	86	87	86	87	Residential	1500	32
Campus Park Dr. NE	Jude Ct. NE	Cameron Dr. NE	95	95	95	96	100	Residential	1230	34

Street Name	Begin Location	End Location	2016	2015	2014	2013	2012	Func. Class	Length (ft)	RSL
Campus Park Dr. NE	Capri Ct. NE	Jude Ct. NE	95	95	95	96	100	Residential	340	34
Campus Park Dr. NE	Campus Highlands Dr. NE	Capri Ct. NE	97	96	100	100		Residential	1090	34
Campus Prairie Lp. NE	31st Ave. NE	31st Ave. NE	89	87	87	89	90	Residential	1346	31
Campus Willows Lp. NE	Willamette Dr. NE	Willamette Dr. NE	96	96	96	100		Residential	1150	34
Candace Ct. SE	Komachin Lp. SE	End of Road	81	81	83	85	83	Residential	420	32
Candlewood Ct. SE	Candlewood Dr. SE	End of Road	89	87	88	88	89	Residential	340	35
Candlewood Dr. SE	Timberline Dr. SE	Clearwater Dr. SE	91	91	89	91	89	Residential	450	37
Canton Ave. NE	Orcas St. NE	Orcas Lp. NE	91	91	90	92	96	Residential	540	44
Capri Ct. NE	Campus Park Dr. NE	End of Road	95	95	95	96	100	Residential	130	34
Capstan Dr. NE	Lanyard Dr. NE	Preston St. NE	91	89	87	89	89	Residential	360	32
Carolina St. SE	66th Ave. SE	Texas Ave. SE	89	89	92	90	95	Residential	540	41
Carpenter Ct. SE	Diamond Lp. SE	End of Road	86	84	85	86	86	Residential	190	30
Carpenter Hills Lp. SE	Carpenter Rd. SE	Carpenter Rd. SE	75	73	78	70	75	Residential	2550	23
Carpenter Rd. NE	City Limits	I-5 Corridor	85	85	87	87	90	Arterial	1360	27
Carpenter Rd. NE	I-5 Corridor	Gravel Ln. NE	87	85	87	87	92	Arterial	1020	22
Carpenter Rd. NE	Gravel Ln. NE	Britton Pkwy. NE	85	86	87	87	92	Arterial	1050	27
Carpenter Rd. SE	Mullen Rd. SE	45th Ave. SE	39	38	37	37	37	Arterial	830	4
Carpenter Rd. SE	45th Ave. SE	41st Ave. SE	45	47	46	36	46	Arterial	1180	5
Carpenter Rd. SE	41st Ave. SE	38th Dr. SE	48	49	52	42	43	Arterial	930	6
Carpenter Rd. SE	38th Dr. SE	37th Ave. SE	45	43	50	44	49	Arterial	550	5
Carpenter Rd. SE	37th Ave. SE	32nd Ave. SE	41	39	44	39	42	Arterial	1510	4
Carpenter Rd. SE	Long Lake Park Entrance	26th Ct. SE	78	35	21	39	44	Arterial	1090	18
Carpenter Rd. SE	City Limits	Diamond Rd. SE	82	83	83	81	86	Arterial	1820	24
Carpenter Rd. SE	Diamond Rd. SE	Alanna Dr. SE	82	82	78	86	87	Arterial	910	24
Carpenter Rd. SE	Mills Landing Ct. SE	Carpenter Rd. SE	77	74	78	83	81	Residential	675	24
Carpenter Rd. SE	Pacific Ave. SE	City Limits	95	92	95	95	100	Arterial	680	25
Carpenter Rd. SE	6th Ave. SE	5th Way SE	95	92	95	95	100	Arterial	840	25
Carpenter Rd. SE	5th Way SE	City Limits	95	92	95	95	100	Arterial	1010	25
Carpenter Rd. SE	Alanna Dr. SE	Woodland Trail Crossing	78	78	74	86	85	Arterial	780	18
Carpenter Rd. SE	Woodland Trail Crossing	Pacific Ave. SE	95	92	95	100	100	Arterial	510	29
Cashmere Dr. NE	Dominion Ave. NE	Rushmore Ave. NE	89	89	86	86	86	Residential	1348	32
Cashmere Dr. NE	Rushmore Ave. NE	Columbia Way NE	89	88	86	87	89	Residential	1097	32
Catalina Dr. SE	Belair Dr. SE	End of Road	87	83	83	87	88	Residential	430	45
Cedar Ct. SE	43rd Ave. SE	End of Road	77	77	81	81	78	Residential	550	24
Cedar Hills Ct. SE	28th Ave. SE	End of Road	78	79	81	81	84	Residential	600	25
Cedarbough Ct. NE	Campus Dr. NE	End of Road	98	100	100			Residential	190	34
Century Ct. NE	15th Ave. NE	End of Road	67	68	73	75	73	Residential	1020	18
Chambers Lake Dr. SE	Golf Club Rd. SE	End of Road	74	74	80	86	87	Residential	1370	23

Street Name	Begin Location	End Location	2016	2015	2014	2013	2012	Func. Class	Length (ft)	RSL
Chardonnay Dr. SE	Yelm Hwy. SE	Merlot Ln. SE	87	86	85	86	87	Residential	510	30
Chardonnay Dr. SE	Merlot Ln. SE	Rainier Lp. SE	89	86	86	86	87	Residential	1000	31
Charlotte Ct. SE	36th Ave. SE	End of Road	79	77	79	81	77	Residential	160	25
Cherokee Lp. SE	60th Ave. SE	60th Ave. SE	82	81	84	83	83	Residential	1280	27
Christa Dr. NE	Sebastian Dr. NE	31st Ave. NE	91	94	92	86	87	Residential	1220	32
Christine Ct. NE	Deni Dr. NE	End of Road	92	92	92	86	86	Residential	200	33
Church St. SE	14th Ave. SE	Lacey Blvd. SE	83	83	85	87	90	Residential	330	32
Citrine Ave. SE	Maricite St. SE	Shale St. SE	93	89	87	87	87	Residential	470	33
Classic Dr. NE	Deni Dr. NE	Mercedes Dr. NE	91	91	92	75	74	Residential	1020	32
Classic Dr. NE	Mercedes Dr. NE	Meridian Rd. NE	81	83	85	82	79	Residential	1300	27
Clearbrook Dr. SE	17th Ct. SE	Yonkers Dr. SE	80	82	92	100	62	Residential	890	26
Clearbrook Dr. SE	Yonkers Dr. SE	Lacey Blvd. SE	93	96	100	100	50	Residential	930	44
Clearbrook Dr. SE	Lacey Blvd. SE	Pacific Ave. SE	82	81	84	80	79	Collector	180	26
Clearwater Ct. SE	Clearwater Dr. SE	End of Road	77	78	73	72	78	Residential	115	27
Clearwater Dr. SE	Timberline Dr. SE	Clearwater Lp. SE	87	87	89	89	90	Residential	640	45
Clearwater Dr. SE	Clearwater Lp. SE	41st Ave. SE	89	89	90	87	90	Residential	1020	35
Clearwater Lp. SE	Clearwater Dr. SE	Clearwater Lp. SE	87	86	89	91	90	Residential	1740	45
Colleen Ct. SE	47th Ave. SE	End of Road	95	94	95	95	95	Residential	330	34
Colleen St. SE	47th Ave. SE	Natalee Dr. SE	95	94	95			Residential	420	34
College St. NE	Martin Way E	Park Center Ave. NE	73	73	77	70	75	Arterial	650	16
College St. NE	Park Center Ave. NE	6th Ave. NE	60	59	61	65	67	Arterial	1230	11
College St. NE	6th Ave. NE	8th Ave. NE	78	78	80	80	80	Arterial	540	18
College St. SE	Yelm Hwy. SE	Corporate Center Dr. SE	80	80	84	83	84	Arterial	1500	19
College St. SE	Corporate Center Dr. SE	50th Ave. SE	82	83	84	81	81	Arterial	700	20
College St. SE	50th Ave. SE	45th Ave. SE	83	83	85	82	82	Arterial	1640	20
College St. SE	45th Ave. SE	39th Ave. SE	77	77	79	83	82	Arterial	1320	18
College St. SE	39th Ave. SE	37th Ave. SE	79	79	79	81	85	Arterial	1210	18
College St. SE	37th Ave. SE	Montclair Dr. SE	77	77	78	78	81	Arterial	1480	18
College St. SE	Montclair Dr. SE	28th Ave. SE	82	80	84	84	85	Arterial	1150	24
College St. SE	28th Ave. SE	25th Ave. SE	83	81	80	81	80	Arterial	1320	25
College St. SE	25th Ave. SE	22nd Ave. SE	79	77	79	84	82	Arterial	830	22
College St. SE	22nd Ave. SE	18th Ave. SE	81	81	84	83	87	Arterial	1110	23
College St. SE	18th Ave. SE	14th Ave. SE	79	79	78	81	84	Arterial	1210	22
College St. SE	14th Ave. SE	Lacey Blvd. SE	80	79	81	78	80	Arterial	760	23
College St. SE	Lacey Blvd. SE	Pacific Ave. SE	76	75	75	79	79	Arterial	560	20
College St. SE	Pacific Ave. SE	Woodland Square Lp. SE	84	83	86	82	83	Arterial	1020	26
College St. SE	Woodland Square Lp. SE	6th Ave. SE	84	83	86	86	85	Arterial	1110	26
College St. SE	6th Ave. SE	I-5 Corridor	82	81	85	87	85	Arterial	1170	25

Street Name	Begin Location	End Location	2016	2015	2014	2013	2012	Func. Class	Length (ft)	RSL
College St. SE	I-5 Corridor	Martin Way E	84	83	86	85	85	Arterial	520	26
Colorado Ave. SE	Virginia St. SE	Pennsylvania St. SE	89	88	88	89	90	Residential	555	31
Columbia Way NE	Vashon Dr. NE	Mercer Ct. NE	89	87	87	87	87	Residential	550	32
Columbia Way NE	Marvin Rd. NE	Edgewater Bvd. NE	95	95	96	95	100	Collector	920	23
Columbia Way NE	Edgewater Bvd. NE	Cashmere Dr. NE	95	95	96	95	100	Collector	790	23
Columbia Way NE	Cashmere Dr. NE	Vashon Dr. NE	95	96	96	95	100	Collector	900	23
Columbine Ct. SE	57th Ave. SE	End of Road	87	84	83	83	85	Residential	430	30
Commerce Place Dr. NE	Williamette Dr. NE	South End of Road	81	82	80	81	81	Residential	850	27
Commerce Place Dr. NE	Williamette Dr. NE	North End of Road	84	83	85	85	85	Residential	1680	29
Compass St. SE	71st Ave. SE	Balustrade Blvd. SE	88	87	87	89	89	Residential	1160	40
Compass St. SE	Balustrade Blvd. SE	66th Ave. SE	89	88	87	88	88	Residential	680	31
Compton Blvd. SE	Yelm Hwy. SE	Stockton St. SE	81	81	83	80	84	Residential	840	26
Compton Blvd. SE	Stockton St. SE	60th Ave. SE	78	78	80	80	79	Residential	1210	25
Compton Blvd. SE	60th Ave. SE	Compton Lp. SE	79	80	84	85	86	Residential	720	25
Compton Lp. SE	Compton Blvd. SE	Compton Blvd. SE	84	84	81	79	85	Residential	980	28
Cook Ct. NE	Stevens Dr. NE	End of Road	92	92	92	85	87	Residential	370	33
Cora St. SE	Mary Lou St. SE	12th Ave. SE	85	85	86	83	90	Residential	610	33
Corona Ct. NE	Aurora St. NE	End of Road	98	98	100			Residential	175	34
Corona St. NE	Aurora St. NE	Nova St. NE	98	100	100			Residential	430	34
Corporate Center Ct. SE	Corporate Center Dr. SE	End of Road	84	84	83	86	85	Collector	450	17
Corporate Center Dr. SE	Yelm Hwy. SE	Intelco Lp. SE	100	100	66	73	79	Collector	470	30
Corporate Center Dr. SE	Intelco Lp. SE	Intelco Lp. SE	100	100	65	72	76	Collector	1100	30
Corporate Center Dr. SE	Intelco Lp. SE	College St. SE	100	100	65	74	77	Collector	910	30
Corporate Center Lp. SE	Corporate Center Dr. SE	End of public street	75	75	73	78	77	Collector	325	13
Corvette Ct. NE	Mercedes Dr. NE	End of Road	83	84	83	81	82	Residential	230	28
Cory Ct. SE	61st Ave. SE	End of Road	87	85	85	85	87	Residential	190	30
Craney Ct. SE	Sidney St. SE	West End of Road	85	85	86	87	86	Residential	240	29
Craney Ct. SE	Sidney St. SE	East End of Road	87	87	86	87	86	Residential	410	30
Crestone St. NE	End of Road (alley)	End of Road (alley)	89	89	87	89	90	Residential	256	32
Crimson Ct. SE	Yelm Hwy. SE	End of Road	87	84	86	86	86	Residential	830	30
Crosswaters St. SE	Mullen Rd. SE	48th Ave. SE	85	87	86	87	83	Residential	140	29
Crowe St. SE	Lacey Blvd. SE	End of Road	85	84	85	84	90	Residential	660	40
Crystal Ct. SE	58th Ave. SE	End of Road	84	82	84	84	86	Residential	310	28
Curtis Ct. SE	19th Ave. SE	End of Road	93	90	89	89	90	Residential	300	37
Cypress Dr. NE	Pavilion Way NE	Cypress Lp. NE	89	88	87	86	90	Residential	790	41
Cypress Lp. NE	Cypress Dr. NE	Vashon Dr. NE	89	89	87	90	90	Residential	1230	41
Danials Lp. SE	Compton Blvd. SE	Compton Blvd. SE	85	85	85	86	84	Residential	1120	29
Davis Ct. NE	Jeri Dr. NE	End of Road	92	92	92	86	86	Residential	380	33

Street Name	Begin Location	End Location	2016	2015	2014	2013	2012	Func. Class	Length (ft)	RSL
Delaware Ave. SE	Virginia St. SE	Balustrade Blvd. SE	88	88	89	89	90	Residential	1115	39
Denali Ave. NE	Fairweather St. NE	Edgewater Blvd. NE	89	89	87	89	90	Residential	443	32
Deni Dr. NE	Classic Dr. NE	31st Ave. NE	92	90	92	85	84	Residential	900	33
Deni Dr. NE	Nova St. NE	Classic Dr. NE	92	91	92	86	85	Residential	800	33
Deni Dr. NE	Willamette Dr. NE	Nova St. NE	97	97	100			Residential	800	34
Desmond Dr. SE	Martin Way E	End of Road	80	80	81	82	82	Collector	650	16
Detlefsen Pl. SE	24th Ave. SE	End of Road	100	75	81	81	81	Residential	240	34
Deuce Ct. NE	Campus Dr. NE	End of Road	98	100	100			Residential	200	34
Diamond Ct. SE	Diamond Lp. SE	End of Road	81	80	83	84	82	Residential	320	27
Diamond Lp. SE	22nd Ave. SE	Diamond Rd. SE	79	81	85	81	81	Residential	1250	25
Diamond Lp. SE	Diamond Rd. SE	Diamond Rd. SE	83	83	83	86	83	Residential	1310	28
Diamond Rd. SE	Diamond Lp. SE	Diamond Lp. SE	79	81	84	83	80	Residential	730	25
Diamond Rd. SE	Diamond Lp. SE	Carpenter Rd. SE	89	90	94	100	57	Residential	700	36
Dogwood St. SE	20th Ave. SE	14th Ave. SE	90	87	89	89	89	Residential	1670	32
Dogwood St. SE	14th Ave. SE	End of Road	92	91	89	89	89	Residential	400	37
Dominion Ave. NE	McKinley St. NE	Cashmere Dr. NE	90	89	86	87	87	Residential	290	32
Donegal Ct. SE	Hicks Lake Rd. SE	End of Road	87	85	86	86	86	Residential	530	30
Drake Ct. NE	Vancouver Dr. NE	End of Road	92	92	92	86	87	Residential	140	33
Dudley Ct. NE	Shepard Way NE	End of Road	98	97	100			Residential	280	34
Dudley Dr. NE	Shepard Way NE	Campus Highlands Dr. NE	98	98	100			Residential	1370	34
Durham St. SE	Helena St. SE	Natalee Dr. SE	91	91	90	89	90	Residential	990	32
Eagle Dr. NE	Bonanza Dr. NE	City Limits	83	82	85	86	86	Residential	630	28
Eagle Lp. NE	Raptor Ave. NE	Raptor Ave. NE	95	93	95	100	100	Residential	1520	34
Earhart St. NE	Campus Park Dr. NE	Amelia Ct. NE	95	95	92	96	100	Residential	460	34
East St. SE	12th Ave. SE	End of Road	89	88	89	89	90	Residential	460	40
Edgewater Blvd. NE	41st Ave. NE	Rushmore Ave. NE	87	87	86	86	86	Residential	1519	30
Edgewater Blvd. NE	Rushmore Ave. NE	Columbia Way NE	87	87	86	87	86	Residential	996	39
Edsel Ct. NE	Mercedes Dr. NE	End of Road	81	83	81	84	83	Residential	110	27
Eld Ct. NE	Vancouver Dr. NE	South End of Road	92	92	92	87	87	Residential	290	33
Eld Ct. NE	Vancouver Dr. NE	North End of Road	92	92	92	87	87	Residential	300	33
Ellsworth Ct. NE	Cameron Dr. NE	End of Road	90	88	87	87	88	Residential	280	32
Elm Ct. SE	Cedar Ct. SE	End of Road	82	82	84	85	82	Residential	210	27
Emerald St. SE	58th Ave. SE	54th Ave. SE	73	75	83	75	74	Residential	1160	21
Emerald St. SE	54th Ave. SE	Lake Hills St. SE	100	100				Residential	950	34
Enterprise Dr. NE	6th Ave. NE	Hornet Dr. NE	93	91	90	92	95	Residential	740	33
Enterprise Dr. NE	Hornet Dr. NE	15th Ave. NE	91	90	90	92	95	Residential	680	44
Essex Pl. NE	Lexington Pl. NE	End of Road	95	95	95	96	100	Residential	150	34
Fairhill Dr. NE	31st Ave. NE	White Fir Dr. NE	89	86	87	85	86	Residential	550	31

Street Name	Begin Location	End Location	2016	2015	2014	2013	2012	Func. Class	Length (ft)	RSL
Fairhill Dr. NE	White Fir Dr. NE	East End of Road	89	87	87	86	87	Residential	650	31
Fairweather St. NE	End of Road (alley)	End of Road (alley)	89	89	87	89	90	Residential	370	32
Fiddleback St. NE	Britton Pkwy. NE	End of Road	100	100				Residential	825	34
Fir Ct. SE	43rd Ave. SE	End of Road	79	79	80	83	81	Residential	200	25
Flute St. SE	Radius Lp. SE	Balustrade Blvd. SE	89	88	87	89	90	Residential	950	31
Flute St. SE	Balustrade Blvd. SE	66th Way SE	87	86	85	86	87	Residential	830	38
Forest Ct. SE	37th Ave. SE	End of Road	88	87	86	87	87	Residential	200	31
Forrestal Pl. NE	Enterprise Dr. NE	End of Road	95	94	92	96	100	Residential	920	34
Fortman Dr. NE	Lanyard Dr. NE	End of Road	92	88	87	89	89	Residential	1020	33
Foxglove Ct. SE	Rumac St. SE	End of Road	84	81	82	83	80	Residential	480	28
Franklin Pl. NE	Forrestal Pl. NE	End of Road	95	94	92	96	100	Residential	140	34
Franz St. SE	Lacey Blvd. SE	Pacific Ave. SE	59	57	57	67	69	Collector	670	11
Freemont St. NE	Traditions Ave. NE	Columbia Way NE	89	88	86	86	87	Residential	1336	32
Fresco Dr. SE	Balustrade Blvd. SE	Breeze St. SE	89	89	89	89	89	Residential	890	31
Galaxy Dr. NE	Martin Way E	Quinault Dr. NE	83	83	86	85	81	Collector	1830	17
Galena St. SE	Kapalea Way SE	End of Road	90	88	87	87	87	Residential	650	32
Gateway Blvd. NE	Main St. NE	Britton Pkwy. NE	88	85	86	87	89	Collector	1575	23
Gateway Blvd. NE	Britton Pkwy. NE	End of Road	100	100				Collector	520	24
Gem Ct. SE	58th Ave. SE	End of Road	81	79	82	80	84	Residential	140	26
Gemini St. SE	Ruddell Rd. SE	15th Ave. SE	92	90	89	89	89	Residential	1100	37
Gemini St. SE	15th Ave. SE	Alder St. SE	89	87	88	90	92	Residential	840	48
Georgie Ct. SE	36th Ave. SE	End of Road	75	75	78	82	78	Residential	160	23
Gladiator St. NE	31st Ave. NE	Hanna Dr. NE	100					Residential	500	34
Glen Alda Ct. SE	5th Way SE	End of Road	77	78	83	80	83	Residential	700	24
Glen Ct. SE	5th Way SE	End of Road	77	76	78	80	82	Residential	230	24
Glen Mary Dr. SE	13th Ave. SE	Alanna Dr. SE	91	88	89	92	92	Residential	1300	32
Gold Finch Ct. SE	38th Dr. SE	End of Road	77	79	83	84	83	Residential	190	24
Gold Finch Dr. SE	38th Dr. SE	38th Dr. SE	75	73	74	76	78	Residential	1690	23
Golf Club Pl. SE	7th Ave. SE	6th Ave. SE	77	77	79	82	84	Collector	480	14
Golf Club Rd. SE	Chambers Lake Dr. SE	22nd Ave. SE	89	85	87	86	86	Residential	1140	35
Golf Club Rd. SE	22nd Ave. SE	19th Ave. SE	89	87	87	87	89	Collector	820	28
Golf Club Rd. SE	19th Ave. SE	16th Ave. SE	89	87	84	87	87	Collector	820	28
Golf Club Rd. SE	16th Ave. SE	14th Ave. SE	83	83	87	87	85	Collector	820	27
Golf Club Rd. SE	14th Ave. SE	Lacey Blvd. SE	51	51	57	54	59	Collector	1170	5
Golf Club Rd. SE	Pacific Ave. SE	7th Ave. SE	73	72	74	77	81	Collector	1140	13
Golf Club Rd. SE	6th Ave. SE	3rd Ave. SE	100	100	71	62	65	Collector	770	24
Gray Ct. NE	Vancouver Dr. NE	End of Road	92	90	92	86	87	Residential	270	33
Green Ct. SE	5th Way SE	End of Road	79	78	83	81	85	Residential	140	25

Street Name	Begin Location	End Location	2016	2015	2014	2013	2012	Func. Class	Length (ft)	RSL
Greenbriar St. SE	45th Ave. SE	End of Road	88	84	86	87	86	Residential	740	31
Greenlawn St. SE	Brentwood Dr. SE	27th Ave. SE	100	64	72	68	72	Residential	1500	34
Greenview Dr. NE	Cashmere Dr. NE	Columbia Way NE	90	88	86	89	89	Residential	481	32
Hall St. SE	14th Ave. SE	Lacey Blvd. SE	86	84	84	81	81	Residential	1400	42
Hanna Ct. NE	31st Ave. NE	End of Road	91	91	92	85	86	Residential	430	32
Hanna Dr. NE	31st Ave. NE	Gladiator St. NE	100					Residential	850	34
Hanover Dr. SE	20th Ave. SE	19th Ave. SE	65	66	63	67	71	Residential	1000	17
Hanover Dr. SE	19th Ave. SE	Clearbrook Dr. SE	61	61	63	63	67	Residential	820	15
Harrier St. NE	Eagle Lp. NE	Raptor Ave. NE	95	93	95	100	100	Residential	380	34
Harstene St. NE	Camano Lp. NE	Camano Lp. NE	93	90	87	87	89	Residential	450	33
Hawks Prairie Rd. NE	Western City Limits	Marvin Rd. NE	87	85	82	82	85	Collector	1230	19
Hawks Prairie Rd. NE	Marvin Rd. NE	Hogum Bay Rd. NE	87	85	86	87	87	Collector	3970	19
Hawks Prairie Rd. NE	Hogum Bay Rd. NE	End of Road	92	88	90			Residential	700	33
Hayworth Ave. NE	Hepburn St. NE	Bacall St. NE	92	91	90	92	92	Residential	1020	33
Helena Ave. SE	Durham St. SE	End of Road	93	93	92	89	92	Residential	900	33
Hemlock Ct. SE	22nd Ave. SE	End of Road	74	74	78	77	78	Residential	200	22
Hepburn St. NE	Hawks Prairie Rd. NE	End of Road	92	89	90	92	95	Residential	1300	33
Hera St. NE	Adonis Ave. NE	Atlas Ave. NE	100	100				Residential	360	34
Hercules Dr. NE	Campus Glen Dr. NE	Atlas Ave. NE	100	100				Collector	530	24
Hercules Dr. NE	Atlas Ave. NE	End of Road	100					Collector	580	24
Herron St. NE	Vashon Dr. NE	Waldron Dr. NE	100	100				Residential	975	34
Hicks Lake Rd. SE	Donegal Ct. SE	25th Ave. SE	66	64	67	68	70	Residential	1070	18
Hicks Lake Rd. SE	30th Ave. SE	Donegal Ct. SE	66	67	73	70	69	Residential	940	18
Hogum Bay Ext. Rd. NE	Hogum Bay Rd. NE	Landfill Rd. NE (gate)	87	85	87	87	96	Residential	800	30
Hogum Bay Rd. NE	Marvin Rd. NE	Williamette Dr. NE	37	36	37	37	35	Arterial	1420	3
Hogum Bay Rd. NE	Williamette Dr. NE	28th Ct. NE	29	29	33	21	31	Arterial	810	1
Hogum Bay Rd. NE	28th Ct. NE	30th Ave. NE	35	33	31	29	34	Arterial	1250	2
Hogum Bay Rd. NE	30th Ave. NE	31st Ave. NE	37	36	39	33	37	Arterial	830	3
Hogum Bay Rd. NE	31st Ave. NE	Hawks Prairie Rd. NE	52	54	55	60	83	Arterial	2170	8
Hogum Bay Rd. NE	Hawks Prairie Rd. NE	End of Road	84	84	85	85	90	Residential	1800	31
Hoh St. NE	Martin Way E	City Limits	80	81	82	80	80	Collector	950	16
Hoh St. SE	Martin Way E	End of Road	93	89	87	87	95	Collector	850	22
Homann Dr. SE	Lacey Elementary School	15th Ave. SE	57	58	58	50	57	Residential	1010	13
Homann Dr. SE	15th Ave. SE	Pacific Ave. SE	64	64	64	64	70	Residential	1410	16
Hornet Dr. NE	Forrestal Pl. NE	Enterprise Dr. NE	95	92	92	96	100	Residential	470	34
Hornet Pl. NE	Forrestal Pl. NE	End of Road	94	92	92	96	100	Residential	260	34
Hydra St. NE	Corona St. NE	Deni Dr. NE	98	100	100			Residential	415	34
Ida Jane Way SE	35th Ave. SE	33rd Ave. SE	89	89	87	87	88	Residential	540	35

Street Name	Begin Location	End Location	2016	2015	2014	2013	2012	Func. Class	Length (ft)	RSL
Ida Jane Way SE	36th Ave. SE	35th Ave. SE	95	94	95	95	100	Residential	380	34
Impala Dr. SE	31st Ave. SE	End of Road	84	84	87	87	88	Residential	1030	39
Impala Dr. SE	31st Ave. SE	28th Ave. SE	82	81	83	86	88	Residential	1100	35
Indiana St. SE	Colorado Ave. SE	Delaware Ave. SE	89	88	89	89	90	Residential	660	31
Ingleside Dr. SE	Kapalea Way SE	End of Road	89	89	89	89	92	Residential	1000	31
Ingleside Dr. SE	Kapalea Way SE	Zermatt St. SE	89	89	85	83	90	Residential	820	31
Ingleside Dr. SE	Zermatt St. SE	37th Ave. SE	90	89	87	87	90	Residential	950	32
Ingleside Lp. SE	Ingleside Dr. SE	Ingleside Dr. SE	91	94	95	88	91	Residential	940	32
Ingleside Way SE	Ingleside Dr. SE	Avonlea Dr. SE	89	92	92	90	92	Residential	250	31
Inlay St. SE	Radius Lp. SE	Balustrade Blvd. SE	86	85	87	89	88	Residential	1660	36
Inlay St. SE	Balustrade Blvd. SE	66th Ave. SE	89	88	87	89	89	Residential	660	31
Intelco Lp. SE	Corporate Center Dr. SE	Roxanna Dr. SE	80	80	78	82	82	Collector	1900	15
Intelco Lp. SE	Roxanna Dr. SE	Corporate Center Dr. SE	80	80	82	84	85	Collector	1300	15
Ipsut Ct. SE	Mt. Tahoma Dr. SE	End of Road	89	85	83	88	91	Residential	530	35
Jacobson Ct. SE	57th Ave. SE	End of Road	84	82	83	80	77	Residential	150	29
Jaguar Ct. NE	Alexander Dr. NE	End of Road	81	82	85	69	69	Residential	220	27
James St. SE	57th Ave. SE	Stockton St. SE	87	85	85	86	84	Residential	790	30
Jason Ct. SE	54th Ave. SE	End of Road	88	85	86	86	87	Residential	230	31
Jeffrey Ct. SE	Komachin Lp. SE	End of Road	87	87	87	84	87	Residential	380	30
Jeri Dr. NE	Deni Dr. NE	Deni Dr. NE	92	90	92	86	86	Residential	1400	33
Jessica Ct. SE	Komachin Lp. SE	End of Road	87	86	87	87	87	Residential	240	30
Jo Ann Ct. SE	36th Ave. SE	End of Road	76	75	75	79	79	Residential	160	23
Josephine Ct. SE	14th Ave. SE	End of Road	90	87	89	90	90	Residential	540	42
Jubilee Rd. NE	41st Ave. NE	Bainbridge Lp. NE	89	85	85	85	85	Residential	390	32
Judd St. SE	28th Ave. SE	26th Ave. SE	75	75	79	80	82	Residential	1060	23
Judd St. SE	26th Ave. SE	25th Ave. SE	100	73	77	74	71	Residential	500	34
Judd St. SE	24th Ave. SE	22nd Ave. SE	89	75	82	78	85	Residential	570	32
Judd St. SE	22nd Ave. SE	19th Ave. SE	81	82	81	73	79	Residential	860	27
Judd St. SE	19th Ave. SE	Ruddell Rd. SE	81	81	72	79	79	Residential	1020	27
Judd St. SE	25th Ave. SE	24th Ave. SE	100					Residential	240	34
Jude Ct. NE	Campus Park Dr. NE	End of Road	95	95	95	96	100	Residential	260	34
Juliann Ct. SE	Komachin Lp. SE	End of Road	83	83	86	87	89	Residential	340	28
Juniper Ct. SE	Arbor Dr. SE	End of Road	79	78	80	82	81	Residential	190	25
Juno Ct. NE	Atlas Ave. NE	End of Road	100	100				Residential	250	34
Juno St. NE	Adonis Ave. NE	Atlas Ave. NE	100	100				Residential	360	34
Kapalea Way SE	Ingleside Dr. SE	Nelson Rd. SE	91	91	92	90	92	Residential	700	32
Kapalea Way SE	Shale St. SE	Galena St. SE	88	89	87	87	87	Residential	550	40
Kapalea Way SE	Nelson Rd. SE	Shale St. SE	90	90	89	89	90	Residential	560	32

Street Name	Begin Location	End Location	2016	2015	2014	2013	2012	Func. Class	Length (ft)	RSL
Kathy Ct. SE	36th Ave. SE	End of Road	67	67	68	76	73	Residential	150	18
Keegan St. NE	Webster Dr. NE	Fortman Dr. NE	92	89	87	90	90	Residential	390	33
Kelly Ct. NE	Deni Dr. NE	End of Road	92	92	92	86	86	Residential	370	33
Kendra Ct. SE	James St. SE	End of Road	82	80	81	83	80	Residential	320	27
Ken-Jan Ct. SE	Greenbriar St. SE	End of Road	89	87	87	87	87	Residential	290	31
Keystone Ave. NE	McKinley St. NE	Cashmere Dr. NE	89	88	87	87	89	Residential	489	32
Koala St. SE	Stikes Woods Dr. SE	Ruddell Rd. SE	88	85	85	86	86	Residential	540	31
Koala St. SE	39th Ave. SE	Stikes Woods Dr. SE	83	80	82	81	83	Residential	1160	28
Kodiak Ave. NE	Freemont St. NE	Edgewater Blvd. NE	89	88	86	87	90	Residential	709	32
Komachin Lp. SE	54th Ave. SE	Tyler Ct. SE	85	84	86	86	87	Residential	830	29
Komachin Lp. SE	Tyler Ct. SE	Jeffery Ct. SE	87	86	87	86	87	Residential	930	30
Komachin Lp. SE	Jeffery Ct. SE	Rustin Ct. SE	87	87	87	86	87	Residential	550	30
Komachin Lp. SE	Rustin Ct. SE	Stockton St. SE	85	84	87	83	87	Residential	570	29
Kona St. NE	33rd Way NE	34th Ave. NE	92	89	89	89	90	Residential	425	33
Kona St. NE	34th Ave. NE	Hawks Prairie Rd. NE	92	87	85	85	86	Residential	585	33
Lacey Blvd. SE	Sleater Kinney Rd. SE	Golf Club Rd. SE	64	62	59	67	69	Collector	1150	9
Lacey Blvd. SE	Golf Club Rd. SE	College St. SE	83	84	82	84	87	Arterial	1365	25
Lacey Blvd. SE	College St. SE	Ruddell Rd. SE	81	80	83	85	87	Arterial	1340	24
Lacey Blvd. SE	Ruddell Rd. SE	Alder St. SE	82	82	82	85	87	Arterial	990	24
Lacey Blvd. SE	Alder St. SE	Lebanon St. SE	84	84	84	84	87	Arterial	910	26
Lacey Blvd. SE	Lebanon St. SE	Pacific Ave. SE	82	82	81	86	87	Arterial	910	24
Lacey St. SE	Pacific Ave. SE	7th Ave. SE	81	76	86	78	78	Residential	1650	27
Lackland Ct. NE	Lanyard Dr. NE	End of Road	92	89	89	90	90	Residential	200	33
Lake Hills St. SE	54th Ave. SE	Emerald St. SE	83	82	82	83	82	Residential	780	28
Lakecrest St. SE	37th Ave. SE	35th Ct. SE	74	72	76	77	81	Residential	440	25
Lakeside Dr. SE	26th Lp. SE	End of Road	100	100	90	92	92	Residential	150	38
Lakeview Ct. SE	37th Ave. SE	End of Road	81	80	81	82	84	Residential	540	26
Lakeview Dr. SE	30th Ave. SE	29th Ave. SE	82	82	75	71	77	Residential	630	27
Langley Pl. NE	Enterprise Dr. NE	End of Road	94	93	95	96	100	Residential	440	34
Lanier Ct. SE	38th Ave. SE	End of Road	93	94	91	95	92	Residential	585	33
Lanyard Dr. NE	Webster Dr. NE	End of Road	91	88	87	89	89	Residential	2090	32
Larch St. SE	25th Ave. SE	22nd Ave. SE	89	88	86	86	89	Residential	990	35
Lebanon St. SE	20th Ave. SE	14th Ave. SE	85	82	81	78	84	Residential	1670	35
Lebanon St. SE	14th Ave. SE	Lacey Blvd. SE	90	88	87	90	90	Residential	720	32
Leisure Way SE	Chambers Lake Dr. SE	Gate	90	87	86	83	83	Residential	400	36
Lewis Dr. NE	Vancouver Dr. NE	Campus Park Dr. NE	92	91	92	86	87	Residential	730	33
Lewis Dr. NE	Barklay Rd. NE	Vancouver Dr. NE	92	92	92	86	87	Residential	870	33
Lexington Pl. NE	Enterprise Dr. NE	End of Road	95	93	95	96	100	Residential	520	34

Street Name	Begin Location	End Location	2016	2015	2014	2013	2012	Func. Class	Length (ft)	RSL
Lilac St. SE	25th Ave. SE	Lacey Elementary School	100	75	76	75	79	Collector	1290	24
Livingston Ct. NE	Livingston St. NE	End of Road	60	61	65	65	69	Residential	200	15
Livingston St. NE	8th Ave. NE	15th Ave. NE	83	83	83	84	84	Residential	960	38
Logan Dr. NE	McKinley St. NE	Keystone Ave. NE	89	88	87	87	89	Residential	893	32
London Lp. NE	Campus Glen Dr. NE	Madrid St. NE	90	87	85	85	89	Residential	400	32
Long Lake Dr. SE	32nd Ave. SE	City Limits	81	81	84	85	84	Residential	650	27
Lopez Ct. NE	Vashon Dr. NE	End of Road	89	88	87	87	89	Residential	312	32
Loren St. NE	Spencer Ave. NE	Hayworth Ave. NE	92	91	90	92	95	Residential	585	33
Lupine St. NE	Campus Glen Dr. NE	Campus Meadows Lp. NE	89	88	87	86	89	Residential	360	41
Lynn Ct. NE	Deni Dr. NE	End of Road	92	92	92	86	86	Residential	400	33
Madera Ct. SE	Sierra Dr. SE	End of Road	71	69	68	71	77	Residential	330	20
Madrid St. NE	Willamette Dr. NE	London Lp. NE	90	87	86	86	90	Residential	310	32
Madrona Ct. SE	38th Dr. SE	End of Road	84	82	80	82	83	Residential	500	29
Magnolia Ct. SE	38th Dr. SE	End of Road	83	84	81	80	84	Residential	250	28
Magnolia St. SE	16th Ave. SE	South End of Road	82	81	81	83	84	Residential	360	27
Magnolia St. SE	16th Ave. SE	North End of Road	80	80	82	81	85	Residential	380	26
Main St. NE	Gateway Bvd. NE	West End of Road	91	88	87	89	90	Collector	440	21
Main St. NE	Gateway Bvd. NE	East End of Road	93	89	90	95	100	Arterial	400	25
Main St. NE	Marvin Rd. NE	End of Road	95	92	95			Arterial	1200	25
Malibu Ct. SE	Carmel Ln. SE	Malibu Dr. SE	98	97	100	100	57	Residential	250	34
Malibu Dr. SE	Carpenter Rd. SE	Laguna Ln. SE	97	95	100	100	48	Residential	1520	34
Malibu Dr. SE	Laguna Ln. SE	Carpenter Rd. SE	98	97	100	100	57	Residential	950	34
Maple Hills Dr. SE	Sunset Dr. SE	End of Road	73	76	78	78	82	Residential	950	22
Maricite St. SE	Kapalea Way SE	End of Road	91	88	89	87	90	Residential	1040	32
Marietta Ct. NE	Vashon Dr. NE	End of Road	93	91	89	88	89	Residential	535	33
Martin Way E	College St. SE	I-5 Corridor	75	77	82	78	74	Arterial	630	17
Martin Way E	I-5 Corridor	Desmond Dr. SE	77	78	79	81	79	Arterial	1660	18
Martin Way E	Desmond Dr. SE	Carpenter Rd. SE	77	78	79	82	81	Arterial	3270	20
Martin Way E	City Limits	Marvin Rd. SE	79	75	70	77	80	Arterial	1440	22
Martin Way E	Marvin Rd. SE	Hoh St. NE	81	76	80	76	76	Arterial	2320	24
Martin Way E	Hoh St. SE	Eastern City Limits	81	76	77	74	77	Arterial	1720	24
Marvin Rd. NE	Martin Way E	I-5 Corridor	76	73	76	70	74	Arterial	2030	17
Marvin Rd. NE	Britton Pkwy. NE	29th Ave. NE	100	83	83	82	75	Arterial	1570	25
Marvin Rd. NE	29th Ave. NE	32nd Ave. NE	80	78	77	66	84	Arterial	2030	20
Marvin Rd. NE	32nd Ave. NE	Hawks Prairie Rd. NE	84	83	81	83	86	Arterial	2015	24
Marvin Rd. NE	Hawks Prairie Rd. NE	41st Ave. NE	70	70	72	70	78	Arterial	1880	15
Marvin Rd. NE	41st Ave. NE	44th Ave. NE	98	100	72	71	78	Arterial	2200	25
Marvin Rd. NE	44th Ave. NE	Northern City Limits	98	100	75	71	82	Arterial	990	25

Street Name	Begin Location	End Location	2016	2015	2014	2013	2012	Func. Class	Length (ft)	RSL
Marvin Rd. NE	I-5 Corridor	Main St. NE	79	81	84	81	72	Arterial	1040	19
Marvin Rd. NE	Main St. NE	Britton Pkwy. NE	81	83	85	81	72	Arterial	740	20
Marvin Rd. SE	City Limits	Martin Way E	74	75	74	63	68	Arterial	980	19
Mary Lou St. SE	12th Ave. SE	Lisa Ln. SE	85	87	87	88	85	Residential	620	33
Mary Lou St. SE	Lisa Ln. SE	Cora St. SE	92	91	89	95	95	Residential	380	37
Maxine St. SE	25th Ave. SE	22nd Ave. SE	88	88	87	87	87	Residential	990	35
McKinley Lp. NE	McKinley St. NE	McKinley St. NE	91	90	87	86	87	Residential	710	32
McKinley St. NE	Dominion Ave. NE	Rushmore Ave. NE	89	89	86	85	87	Residential	1270	32
McKinley St. NE	Rushmore Ave. NE	Keystone Ave. NE	89	88	86	87	87	Residential	902	32
Meadow Lake St. SE	37th Ave. SE	Meade Ln. SE	95	93	95	96	100	Residential	480	33
Melody Dr. SE	Sycamore Dr. SE	22nd Ave. SE	91	87	90	90	89	Residential	510	36
Mercedes Dr. NE	Classic Dr. NE	Royce Ct. NE	79	81	84	81	77	Residential	1290	25
Mercedes Dr. NE	Royce Ct. NE	Classic Dr. NE	81	81	85	80	79	Residential	840	27
Mercer Ct. NE	Vashon Dr. NE	End of Road	89	88	87	87	89	Residential	407	32
Meridian Rd. NE	Orion Dr. NE	Helen Ave. NE	94	91	94	59	59	Collector	1000	25
Meridian Rd. NE	Helen Ave. NE	White Fir Dr. NE	97	96	100	49	57	Collector	1980	24
Meridian Rd. NE	White Fir Dr. NE	31st Ave. NE	97	96	100	70	69	Collector	1230	24
Meridian Rd. NE	31st Ave. NE	Campus Park Dr. NE	70	70	66	71	70	Collector	1330	11
Meridian Rd. NE	Campus Park Dr. NE	39th Lp. NE	69	70	70	67	72	Collector	1570	11
Meridian Rd. NE	39th Lp. NE	46th Ave. NE	51	52	52	55	65	Collector	3640	6
Meriwood Dr. NE	Williamette Dr. NE	Gate	89	87	87	86	87	Residential	1260	32
Meriwood Dr. NE	Vashon Dr. NE	Anderson Ct. NE	89	89	89	90	92	Residential	500	39
Meriwood Dr. NE	Anderson Ct. NE	Shaw Ln. NE	98	98	100			Residential	450	34
Meriwood Dr. NE	Shaw Ln. NE	End of Road	98	98	100			Residential	1575	34
Merrill Ct. NE	Cameron Dr. NE	End of Road	90	88	87	87	90	Residential	400	32
Mia St. NE	33rd Ave. NE	33rd Way NE	93	89	89	87	90	Residential	235	33
Michael Ct. NE	Campus Park Dr. NE	End of Road	97	100	100	100		Residential	125	34
Michelle Ct. SE	41st Ave. SE	End of Road	90	87	86	86	87	Residential	230	32
Midway Dr. NE	6th Ave. NE	Enterprise Dr. NE	95	92	92	95	100	Residential	1370	38
Mills Landing Ct. SE	Carpenter Rd. SE	End of Road	91	87	87	87	88	Residential	333	32
Montclair Ct. SE	Montclair Dr. SE	South End of Road	92	88	89	90	90	Residential	180	37
Montclair Ct. SE	Montclair Dr. SE	North End of Road	91	88	89	89	90	Residential	230	32
Montclair Dr. SE	College St. SE	Montclair Ct. SE	80	80	84	83	79	Residential	460	26
Montclair Dr. SE	Montclair Ct. SE	End of Road	87	87	88	86	85	Residential	1120	30
Mossy Rock Ave. NE	Spokane St. NE	Orcas St. NE	90	89	89	91	92	Residential	570	42
Mossy Rock Ave. NE	Orcas St. NE	Orcas Lp. NE	91	90	89	92	96	Residential	580	44
Mowich Ct. SE	54th Ave. SE	End of Road	87	85	89	89	88	Residential	400	44
Mt. Adams St. SE	57th Ave. SE	56th Ave. SE	88	87	86	86	86	Residential	550	31

Street Name	Begin Location	End Location	2016	2015	2014	2013	2012	Func. Class	Length (ft)	RSL
Mt. Baker St. SE	57th Ave. SE	56th Ave. SE	88	87	86	86	86	Residential	410	31
Mt. Olympus St. SE	Yelm Hwy. SE	56th Ave. SE	88	86	85	86	85	Residential	680	31
Mt. Rainier St. SE	57th Ave. SE	56th Ave. SE	86	85	83	86	86	Residential	540	30
Mt. Saint Helens St. SE	57th Ave. SE	56th Ave. SE	88	87	86	86	86	Residential	540	31
Mt. Tahoma Ct. SE	Mt. Tahoma Dr. SE	South End of Road	68	68	71	73	74	Residential	420	18
Mt. Tahoma Ct. SE	Mt. Tahoma Dr. SE	North End of Road	71	73	74	76	75	Residential	300	20
Mt. Tahoma Dr. SE	Mt. Tahoma Ct. SE	54th Ave. SE	75	72	64	67	65	Residential	420	23
Mt. Tahoma Dr. SE	54th Ave. SE	End of Road	65	65	68	70	64	Residential	800	17
Muir Ct. SE	54th Ave. SE	End of Road	86	83	84	84	87	Residential	380	42
Mullen Rd. SE	Ruddell Rd. SE	Funeral Home Entrance	87	87	89	89	90	Arterial	910	29
Mullen Rd. SE	Funeral Home Entrance	Timberline HS Access Rd	87	87	89	89	90	Arterial	910	29
Mullen Rd. SE	Timberline HS Access Rd	Lakes Elem. Exit	89	88	89	89	90	Arterial	690	23
Mullen Rd. SE	Lakes Elem. Exit	City Limits	83	83	86	87	88	Arterial	1040	24
Mullen Rd. SE	Rosemount Ct. SE	Crosswaters St. SE	66	67	67	61	63	Arterial	960	13
Mullen Rd. SE	Crosswaters St. SE	Afflerbaugh Dr. SE	66	67	68	66	66	Arterial	920	13
Mullen Rd. SE	College St. SE	Stikes Dr. SE	88	90	90	95	95	Arterial	1710	29
Mullen Rd. SE	Stikes Dr. SE	Park Place Dr. SE	90	90	90	95	95	Arterial	1170	23
Mullen Rd. SE	Park Place Dr. SE	Ruddell Rd. SE	90	90	90	95	95	Arterial	1320	23
Mulligan Ct. NE	Campus Dr. NE	End of Road	98	100	100			Residential	485	34
Muriel Ct. SE	27th Ct. SE	End of Road	83	84	87	85	86	Residential	620	28
Narada Ct. SE	54th Ave. SE	End of Road	66	67	74	73	76	Residential	410	17
Natalee Dr. SE	Durham St. SE	Colleen St. SE	93	93	92	90	92	Residential	940	33
Nelson Rd. SE	Kapalea Way SE	Ingleside Dr. SE	69	69	69	68	74	Residential	1030	19
Noble Firs Ct. SE	14th Ave. SE	End of Road	85	84	86	85	85	Residential	430	29
Northridge Pl. SE	39th Ave. SE	End of Road	75	75	80	80	84	Residential	400	23
Notter St. SE	15th Ave. SE	14th Ave. SE	92	89	88	89	90	Residential	340	33
Nova St. NE	Corona St. NE	Deni Dr. NE	100	100	100			Residential	415	34
Oklahoma St. SE	Colorado Ave. SE	Delaware Ave. SE	89	88	89	89	90	Residential	725	31
Opal Ct. SE	58th Ave. SE	End of Road	78	76	79	79	79	Residential	220	25
Orcas Ct. NE	Orcas Lp. NE	End of Road	91	90	89	91	95	Residential	350	44
Orcas Lp. NE	Orcas St. NE	Knuckle	91	90	89	92	95	Residential	640	44
Orcas Lp. NE	Knuckle	Canton Ave. NE	91	90	89	92	95	Residential	730	44
Orcas Lp. NE	Canton Ave. NE	Orcas St. NE	91	90	89	92	95	Residential	580	44
Orcas Pl. NE	Orcas St. NE	End of Road	92	91	89			Residential	130	33
Orcas St. NE	Orcas Lp. NE	Canton Ave. NE	90	90	89	92	95	Residential	700	42
Orcas St. NE	Canton Ave. NE	Orcas Lp. NE	90	89	89	92	95	Residential	885	42
Orcas St. NE	Orcas Lp. NE	Meriwood Dr. NE	90	90	89	92	95	Residential	500	42
Orion Dr. NE	Williamette Dr. NE	Meridian Rd. NE	80	80	79	80	84	Collector	4050	17

Street Name	Begin Location	End Location	2016	2015	2014	2013	2012	Func. Class	Length (ft)	RSL
Pacific Ave. SE	Western City Limits	Sleater Kinney Rd. SE	71	71	75	74	75	Arterial	1350	16
Pacific Ave. SE	Sleater Kinney Rd. SE	Golf Club Rd. SE	76	76	78	81	79	Arterial	1220	20
Pacific Ave. SE	Golf Club Rd. SE	College St. SE	88	86	86	84	86	Arterial	1160	27
Pacific Ave. SE	College St. SE	Ruddell Rd. SE	86	84	85	81	85	Arterial	1300	26
Pacific Ave. SE	Ruddell Rd. SE	Franz St. SE	86	86	86	81	87	Arterial	650	26
Pacific Ave. SE	Franz St. SE	Bowker St. SE	88	85	85	85	87	Arterial	1380	27
Pacific Ave. SE	Bowker St. SE	Lacey St. SE	88	85	85	85	87	Arterial	700	27
Pacific Ave. SE	Lacey St. SE	Carpenter Rd. SE	82	82	85	77	86	Arterial	1290	24
Pacific Ave. SE	Carpenter Rd. SE	Eastern City Limits	84	82	82	77	81	Arterial	620	26
Park Center Ave. NE	College St. NE	End of Road	85	84	85	85	85	Residential	600	29
Park Place Lp. SE	45th Ave. SE	44th Ct. SE	87	86	85	86	86	Residential	820	30
Park Place Lp. SE	43rd Ave. SE	45th Ave. SE	85	86	86	86	86	Residential	790	29
Park Place Lp. SE	44th Ct. SE	Mullen Rd. SE	83	83	86	86	86	Residential	530	28
Park Place Lp. SE	Mullen Rd. SE	43rd Ave. SE	85	85	86	86	86	Residential	890	29
Parkside Dr. SE	47th Ave. SE	End of Road	89	87	86	85	85	Residential	450	31
Parkside Dr. SE	47th Ave. SE	45th Ave. SE	89	86	86	85	85	Residential	900	31
Parkside Dr. SE	Yelm Hwy. SE	56th Ave. SE	88	87	89	87	92	Collector	830	23
Parkside Dr. SE	56th Ave. SE	53rd Ave. SE	91	89	89	89	92	Collector	675	21
Parquet Way SE	Ruddell Rd. SE	66th Way SE	100					Residential	970	34
Pattison Lake Dr. SE	Rumac St. SE	End of Road	73	70	69	74	73	Residential	1140	21
Pavilion Way NE	Vashon Dr. NE	End of Road	89	87	87	90	90	Residential	330	41
Pennsylvania St. SE	Ruddell Rd. SE	Colorado St. SE	89	86	89	89	90	Residential	975	31
Pennsylvania St. SE	Colorado St. SE	Delaware St. SE	89	86	89	87	90	Residential	860	31
Periwinkle Lp. NE	Campus Glen Dr. NE	Campus Park Dr. NE	89	88	86	83	88	Residential	1035	41
Periwinkle Lp. NE	Periwinkle Lp. NE	Periwinkle Lp. NE	90	88	86	84	88	Residential	880	32
Pike Ave. NE	Fairweather St. NE	Edgewater Blvd. NE	89	89	87	89	90	Residential	443	32
Pilatus Ave. SE	Steinerberg St. SE	End of Road	91	88	89	87	90	Residential	1080	32
Preston St. NE	Campus Glen Dr. NE	Fortman Dr. NE	91	89	87	89	89	Residential	650	32
Prism St. SE	Radius Lp. SE	Balustrade Blvd. SE	88	87	87	89	89	Residential	1660	40
Prism St. SE	Balustrade Blvd. SE	66th Ave. SE	89	88	87	88	88	Residential	660	31
Puget Meadow Lp. NE	31st Ave. NE	End of Road	100	100				Residential	710	34
Quail Dr. SE	45th Ave. SE	43rd Ave. SE	87	85	86	86	85	Residential	620	30
Quail Dr. SE	43rd Ave. SE	End of Road	87	85	86	86	85	Residential	560	30
Quinault Dr. NE	I-5 Corridor	Marvin Rd. NE	76	76	76	74	74	Collector	890	14
Quinault Dr. NE	Marvin Rd. NE	Queets Dr. NE	81	80	77	79	82	Collector	990	16
Radius Lp. SE	Balustrade Blvd. SE	71st Ave. SE	86	86	84	86	86	Residential	1180	36
Radius Lp. SE	71st Ave. SE	Bailey St. SE	85	87	87	87	87	Residential	1590	35
Radius Lp. SE	Bailey St. SE	Balustrade Blvd. SE	88	88	87	87	87	Residential	1300	40

Street Name	Begin Location	End Location	2016	2015	2014	2013	2012	Func. Class	Length (ft)	RSL
Rainier Lp. SE	Yelm Hwy. SE	Chardonnay Dr. SE	82	83	86	86	86	Collector	520	16
Rainier Lp. SE	Chardonnay Dr. SE	Beckonridge Ln. SE	84	84	86	86	86	Collector	750	17
Rainier Lp. SE	Beckonridge Ln. SE	Rainier Rd. SE	84	84	86	86	86	Collector	620	17
Rainier Rd. SE	Southern City Limits	70th Way SE	81	82	74	81	84	Arterial	1680	19
Rainier Rd. SE	70th Way SE	Balustrade Blvd. SE	83	83	81	82	85	Arterial	760	20
Rainier Rd. SE	Balustrade Blvd. SE	66th Ave. SE	81	83	77	78	85	Arterial	600	19
Rainier Rd. SE	City Limits	Rainier Lp. SE	84	85	85	89	95	Arterial	810	23
Rainier Rd. SE	Rainier Lp. SE	Yelm Hwy. SE	83	85	81	85	85	Arterial	650	22
Raptor Ave. NE	Eagle Dr. NE	End of Road	95	92	95	100	100	Residential	980	34
Red Cedar Ct. SE	37th Ave. SE	End of Road	88	87	86	87	87	Residential	260	31
Ridgefield Ave. NE	Orcas St. NE	Orcas Lp. NE	91	91	90	92	96	Residential	590	44
Rigi St. SE	Pilatus Ave. SE	Steinerberg St. SE	93	91	90	87	90	Residential	490	33
River Ridge Dr. SE	Martin Way E.	End of Road (gate)	83	79	83	85	84	Residential	720	28
Robbins St. SE	03rd Ave. SE	End of Road	85	85	86	86	85	Residential	350	35
Rochelle St. SE	Helena Ave. SE	Natalee Dr. SE	95	94	95	92	92	Residential	1000	34
Rohr Ct. SE	Southlake Dr. SE	End of Road	95	94	92	95	95	Residential	250	34
Rosemount Ct. SE	Mullen Rd. SE	End of Road	86	86	85	85	86	Residential	300	30
Rossberg St. SE	Pilatus Ave. SE	Zermatt St. SE	90	89	89	87	90	Residential	780	32
ROUNDABOUT 01	Marvin Rd. NE	Britton Pkwy. NE	100	63	63	64		Arterial	440	25
ROUNDABOUT 02	Marvin Rd. NE	Main St. NE	57	57	60	67		Arterial	410	10
ROUNDABOUT 03	Quinault Dr. NE	Galaxy Dr. NE	81	82	84	80		Collector	320	16
ROUNDABOUT 04	College St. SE	45th Ave. SE	71	71	73	76		Arterial	370	16
ROUNDABOUT 05	Pacific Ave. SE	Golf Club Rd. SE	81	81	84	84		Arterial	600	24
ROUNDABOUT 06	Pacific Ave. SE	Homann Dr. SE	83	81	80	83		Arterial	540	21
ROUNDABOUT 07	Marvin Rd. NE	Hawks Prairie Rd. NE	59	60	60	61		Arterial	360	10
ROUNDABOUT 08	Meridian Rd. NE	Orion Dr. NE	61	61	65	76		Collector	350	8
ROUNDABOUT 09	Parkside Dr. SE	53rd Ave. SE	90	89	90	90		Collector	350	20
ROUNDABOUT 10	Rainier Rd. SE	Balustrade Blvd. SE	81	84	81	83		Arterial	410	23
ROUNDABOUT 11	Columbia Way NE	Vashon Dr. NE	92	92	89	95		Collector	270	22
ROUNDABOUT 12	Britton Pkwy. NE	Gateway Blvd. NE	85	85	86	87		Arterial	470	26
ROUNDABOUT 13	Marvin Rd. NE	41st Ave. NE	98	100				Arterial	270	25
ROUNDABOUT 14	Willamette Dr. NE	31st Ave. NE	99	100				Arterial	370	25
Roxanna Ct. SE	Roxanna Lp. SE	End of Road	89	88	89	87	89	Residential	320	31
Roxanna Dr. SE	Intelco Lp. SE	Roxanna Lp. SE	89	86	89	87	89	Residential	500	31
Roxanna Lp. SE	Roxanna Dr. SE	Roxanna Dr. SE	89	88	89	87	89	Residential	1290	31
Royal St. SE	Sleater Kinney Rd. SE	End of Road	78	78	82	73	79	Collector	180	15
Royce Ct. NE	Mercedes Dr. NE	End of Road	81	81	84	79	79	Residential	220	27
Ruddell Lp. SE	Ruddell Rd. SE	34th Ave. SE	91	93	95	96	96	Residential	810	42

Street Name	Begin Location	End Location	2016	2015	2014	2013	2012	Func. Class	Length (ft)	RSL
Ruddell Lp. SE	34th Ave. SE	Ruddell Rd. SE	93	94	92	96	96	Residential	660	33
Ruddell Rd. SE	66th Ave. SE	Yelm Hwy. SE	78	77	81	81	84	Collector	1640	15
Ruddell Rd. SE	Yelm Hwy. SE	54th Ave. SE	93	90	88	100	100	Arterial	1310	29
Ruddell Rd. SE	54th Ave. SE	50th Ave. SE	95	92	95	100	100	Arterial	990	29
Ruddell Rd. SE	50th Ave. SE	Rainier Vista Park	95	92	95	100	100	Arterial	790	29
Ruddell Rd. SE	Rainier Vista Park	45th Ave. SE	95	92	95	100	100	Arterial	900	29
Ruddell Rd. SE	45th Ave. SE	Mullen Rd. SE	95	92	95	100	100	Arterial	720	29
Ruddell Rd. SE	Mullen Rd. SE	39th Ave. SE	95	92	95	100	100	Arterial	1110	29
Ruddell Rd. SE	39th Ave. SE	Ruddell Lp. SE	95	92	95	100	100	Arterial	950	29
Ruddell Rd. SE	Ruddell Lp. SE	Ruddell Lp. SE	95	92	95	100	100	Arterial	1270	29
Ruddell Rd. SE	Ruddell Lp. SE	30th Ave. SE	95	92	95	100	100	Arterial	810	29
Ruddell Rd. SE	30th Ave. SE	27th Ave. SE	95	92	95	100	100	Arterial	1200	29
Ruddell Rd. SE	27th Ave. SE	25th Ave. SE	95	92	95	100	100	Arterial	590	29
Ruddell Rd. SE	25th Ave. SE	22nd Ave. SE	95	92	95	100	100	Arterial	980	29
Ruddell Rd. SE	22nd Ave. SE	Gemini St. SE	95	92	95	100	100	Arterial	1080	29
Ruddell Rd. SE	Gemini St. SE	15th Ave. SE	94	92	95	100	100	Arterial	1280	29
Ruddell Rd. SE	15th Ave. SE	Lacey Blvd. SE	94	92	95	100	100	Arterial	690	29
Ruddell Rd. SE	Lacey Blvd. SE	Pacific Ave. SE	95	92	95	100	100	Arterial	840	29
Ruddell Rd. SE	Yelm Hwy. SE	Yelm Hwy. SE	84	85	87	89	90	Arterial	1070	23
Ruddell Rd. SE	Balustrade Blvd. SE	End of Road	89	89	90	92	92	Residential	830	40
Rumac St. SE	Pattison Lake Dr. SE	End of Road	84	85	84	86	85	Residential	1160	28
Rushmore Ave. NE	Rushmore Way NE	Cashmere Dr. NE	88	88	86	87	87	Residential	999	31
Rushmore Ave. NE	Crestone St. NE	Rushmore Way NE	89	87	87	89	90	Residential	368	32
Rushmore Way NE	Crestone St. NE	Rushmore Ave. NE	89	89	87	89	90	Residential	368	32
Rustin Ct. SE	Komachin Lp. SE	End of Road	87	86	86	82	89	Residential	160	30
Ryan St. SE	39th Ave. SE	37th Ave. SE	77	77	82	83	84	Residential	770	24
Sadie St. NE	33rd Way NE	34th Ave. NE	93	89	89	89	90	Residential	400	33
Saga St. NE	Svea Ct. NE	End of Road	100	100				Residential	110	34
San Juan St. NE	Camano Lp. NE	Camano Lp. NE	93	90	87	87	87	Residential	460	33
Sandstone Ave. SE	Maricite St. SE	Shale St. SE	91	89	87	87	87	Residential	490	32
Sandstone Ave. SE	Shale St. SE	Galena St. SE	90	88	87	87	87	Residential	480	32
Santis Lp. SE	Rossberg St. SE	Zermatt St. SE	89	88	89	87	90	Residential	910	31
Saratoga Pl. NE	Midway Dr. NE	End of Road	95	94	95	95	100	Residential	110	34
Sarazen St. SE	Balustrade Blvd. SE	66th Ave. SE	89	88	87	89	89	Residential	680	31
Sebastian Dr. NE	Hanna Ct. NE	Christa Dr. NE	91	92	92	86	87	Residential	1110	32
Selma St. SE	Pacific Ave. SE	End of Road	30	29	31	33	35	Residential	520	1
Sentinel Dr. NE	Marietta Ct. NE	Vashon Dr. NE	93	91	89	89	90	Residential	805	33
Seville Dr. SE	47th Ave. SE	45th Ave. SE	89	90	89	94	91	Residential	670	31

Street Name	Begin Location	End Location	2016	2015	2014	2013	2012	Func. Class	Length (ft)	RSL
Seville Dr. SE	45th Ave. SE	Kapalea Way SE	89	89	90	88	91	Residential	1140	31
Shady Lane Rd. SE	Lilac St. SE	Trillium St. SE	100	87	86	87	90	Collector	330	24
Shady Lane Rd. SE	Trillium St. SE	Shadywood Ct. SE	100	87	87	87	90	Collector	1730	24
Shady Lane Rd. SE	Shadywood Ct. SE	Sierra Dr. SE	100	85	87	87	90	Collector	940	24
Shady Lane Rd. SE	Sierra Dr. SE	Carpenter Rd. SE	100	87	87	87	90	Collector	780	24
Shadywood Ct. SE	Shady Lane Rd. SE	End of Road	78	77	84	85	85	Residential	300	25
Shale St. SE	Sandstone Ave. SE	End of Road	91	88	86	87	87	Residential	640	32
Shale St. SE	Sandstone St. SE	Kapalea Way SE	91	88	87	87	89	Residential	410	32
Shangrila Pl. NE	Hornet Dr. NE	End of Road	95	95	92	96	100	Residential	170	34
Shepard Way NE	Dudley Dr. NE	Campus Highlands Dr. NE	98	98	100			Residential	840	34
Sheridan Dr. SE	21st Ave. SE	End of Road	90	89	92	92	95	Residential	810	47
Shirley Ct. SE	36th Ave. SE	End of Road	78	77	81	80	82	Residential	150	25
Shirley St. SE	25th Lp. SE	25th Ave. SE	89	86	86	87	86	Residential	460	35
Shirley St. SE	25th Ave. SE	22nd Ave. SE	89	87	87	87	87	Residential	990	35
Sidney St. SE	39th Ave. SE	End of Road	81	80	84	82	83	Residential	1280	27
Sierra Ct. SE	Sierra Dr. SE	End of Road	63	63	65	64	68	Residential	500	16
Sierra Dr. SE	Shady Lane Rd. SE	Sierra Ct. SE	69	67	68	65	65	Residential	1410	19
Sierra Dr. SE	Sierra Ct. SE	Carpenter Rd. SE	69	70	70	64	75	Residential	1230	19
Silver Maple Ct. SE	37th Ave. SE	End of Road	88	86	86	87	87	Residential	450	31
Sinclair Lp. NE	Vashon Dr. NE	Vashon Dr. NE	93	91	89	89	90	Residential	381	33
Sleater Kinney Rd. NE	Kasey Keller Dr. NE	6th Ave. NE	80	78	79	82	83	Arterial	1320	22
Sleater Kinney Rd. NE	6th Ave. NE	15th Ave. NE	80	78	80	82	85	Arterial	1320	22
Sleater Kinney Rd. SE	Leisure Way SE	21st Ave. SE	83	82	86	84	91	Residential	1290	35
Sleater Kinney Rd. SE	21st Ave. SE	16th Ave. SE	84	83	87	86	90	Collector	1310	27
Sleater Kinney Rd. SE	16th Ave. SE	14th Ave. SE	86	87	87	87	90	Collector	1030	29
Sleater Kinney Rd. SE	14th Ave. SE	12th Ave. SE	84	83	87	87	90	Collector	1320	27
Sleater Kinney Rd. SE	12th Ave. SE	Pacific Ave. SE	80	79	81	84	90	Arterial	510	22
Sleater Kinney Rd. SE	Pacific Ave. SE	6th Ave. SE	82	81	84	84	86	Arterial	1460	24
Sleater Kinney Rd. SE	6th Ave. SE	I-5 Corridor	82	81	84	84	77	Arterial	380	24
Snowberry St. NE	Campus Meadows Lp. NE	Campus Meadows Lp. NE	91	89	87	86	90	Residential	300	32
Southlake Dr. SE	38th Ave. SE	City Limits	95	93	92	92	92	Residential	1275	34
Spartacus St. NE	Gladiator St. NE	Hanna Dr. NE	100					Residential	520	34
Spencer Ave. NE	Hepburn St. NE	Marvin Rd. NE	92	89	90	92	92	Residential	1440	33
Spokane Ct. NE	Spokane St. NE	End of Road	90	90	87	86	90	Residential	140	32
Spokane St. NE	Vashon Dr. NE	Spokane Ct. NE	89	88	86	86	89	Residential	735	41
Spokane St. NE	Spokane Ct. NE	Vashon Dr. NE	89	89	86	86	90	Residential	875	41
Spur Line Rd. SE	Lacey Blvd. SE	Pacific Ave. SE	79	79	82	82	82	Collector	360	15
Stanfield Rd. SE	38th Dr. SE	35th Ave. SE	95	94	95	95	100	Residential	750	34

Street Name	Begin Location	End Location	2016	2015	2014	2013	2012	Func. Class	Length (ft)	RSL
Stanfield Rd. SE	35th Ave. SE	33rd Ave. SE	94	95	95	95	100	Residential	600	34
Stanfield Rd. SE	33rd Ave. SE	Carpenter Rd. SE	95	94	95	95	100	Residential	1030	34
Steamer Dr. SE	Compton Blvd. SE	Baldwin St. SE	89	87	87	87	87	Residential	830	31
Steamer Dr. SE	Baldwin St. SE	Compton Blvd. SE	89	88	87	87	87	Residential	920	31
Steinerberg St. SE	Pilatus Ave. SE	Ingleside Dr. SE	92	89	88	87	90	Residential	650	33
Stephan Ct. SE	5th Way SE	End of Road	78	79	86	83	86	Residential	150	25
Stevens Ct. NE	Stevens Dr. NE	End of Road	90	88	87	87	92	Residential	300	32
Stevens Dr. NE	Campus Park Dr. NE	Campus Park Dr. NE	91	91	90	86	87	Residential	1400	32
Stikes Ct. SE	Stikes Dr. SE	End of Road	72	72	80	79	79	Residential	270	23
Stikes Dr. SE	47th Ave. SE	End of Road	86	86	85	85	85	Residential	490	30
Stikes Dr. SE	47th Ave. SE	45th Ave. SE	84	84	85	85	85	Residential	740	28
Stikes Dr. SE	45th Ave. SE	41st Ave. SE	81	80	83	74	75	Residential	850	26
Stikes Dr. SE	41st Ave. SE	39th Ave. SE	81	82	83	84	86	Residential	750	26
Stikes Dr. SE	39th Ave. SE	Mullen Rd. SE	70	72	78	73	77	Residential	1030	20
Stikes Dr. SE	Mullen Rd. SE	37th Ave. SE	60	59	60	59	61	Residential	750	15
Stikes Dr. SE	37th Ave. SE	34th Ave. SE	64	64	63	64	70	Residential	750	18
Stikes Dr. SE	34th Ave. SE	32nd Ave. SE	73	73	74	75	79	Residential	710	21
Stikes Dr. SE	Stikes Dr. SE	End of Road	76	77	82	81	81	Residential	190	23
Stikes Lp. SE	Stikes Dr. SE	Stikes Dr. SE	72	73	77	80	85	Residential	810	21
Stikes Woods Dr. SE	Koala St. SE	37th Ave. SE	87	87	86	87	86	Residential	310	30
Stockton St. SE	Compton Blvd. SE	60th Ave. SE	85	85	88	85	86	Residential	790	29
Stockton St. SE	60th Ave. SE	58th Ave. SE	86	86	85	84	83	Residential	870	30
Stockton St. SE	58th Ave. SE	54th Ave. SE	83	84	81	84	85	Residential	1280	28
Stockton St. SE	54th Ave. SE	End of Road	87	84	85	86	87	Residential	300	30
Stone St. SE	Radius Lp. SE	Balustrade Blvd. SE	88	87	87	89	89	Residential	1610	40
Stone St. SE	Balustrade Blvd. SE	66th Ave. SE	89	88	87	89	88	Residential	660	31
Stonegate St. SE	45th Ave. SE	Sandstone Ave. SE	91	88	87	87	89	Residential	760	32
Stonegate St. SE	Helena Ave. SE	45th Ave. SE	90	89	87	87	89	Residential	1200	32
Strawberry Ct. SE	54th Ave. SE	End of Road	86	86	86	86	87	Residential	540	30
Sulky Dr. SE	20th Ave. SE	16th Ave. SE	72	71	69	71	72	Residential	930	21
Summerwalk St. SE	56th Ave. SE	54th Ave. SE	87	88	87	87	87	Residential	415	37
Sunset Dr. SE	Maple Hills Dr. SE	26th Ave. SE	87	51	55	41	45	Residential	740	30
Sunview Ct. SE	Crimson Ct. SE	End of Road	87	85	84	85	85	Residential	190	30
Svea Ct. NE	Burlwood St. NE	End of Road	100	100				Residential	500	34
Switchback Lp. SE	Compass St. SE	Compass St. SE	87	87	87	90	90	Residential	1070	38
Sycamore St. SE	25th Ave. SE	22nd Ave. SE	88	88	89	86	89	Residential	1090	40
Sycamore St. SE	22nd Ave. SE	Gemini St. SE	87	88	86	89	88	Residential	1100	38
Tanager Ct. SE	39th Ave. SE	End of Road	78	77	81	83	79	Residential	130	25

Street Name	Begin Location	End Location	2016	2015	2014	2013	2012	Func. Class	Length (ft)	RSL
Tarawa Pl. NE	Enterprise Dr. NE	End of Road	95	95	95	96	100	Residential	390	34
Teakwood Ct. SE	41st Ave. SE	End of Road	89	89	90	90	90	Residential	460	35
Texas Ave. SE	Ruddell Rd. SE	Virginia St. SE	89	89	90	90	95	Residential	625	41
Thornbury Ct. SE	Thornbury Dr. SE	End of Road	84	84	86	86	87	Residential	520	28
Thornbury Dr. SE	Thornbury Pl. SE	57th Ave. SE	84	84	85	86	87	Residential	1450	28
Thornbury Dr. SE	57th Ave. SE	54th Ave. SE	84	84	85	86	86	Residential	750	28
Thornbury Pl. SE	61st Ave. SE	End of Road	86	84	85	85	87	Residential	440	30
Ticonderoga Pl. NE	Tarawa Pl. NE	End of Road	95	95	95	96	100	Residential	250	34
Timberline Ct. SE	Timberline Dr. SE	End of Road	87	84	88	90	91	Residential	190	45
Timberline Dr. SE	Mullen Rd. SE	Clearwater Dr. SE	88	87	90	90	90	Residential	540	35
Timberline Dr. SE	Clearwater Dr. SE	Timberline Ct. SE	85	85	88	89	89	Residential	720	41
Timberline Dr. SE	Timberline Ct. SE	41st Ave. SE	91	89	89	90	90	Residential	760	37
Timothy St. SE	Helena Ave. SE	45th Ave. SE	95	94	95	92	92	Residential	1200	34
Topaz St. SE	55th Way SE	54th Way SE	71	72	76	75	77	Residential	240	20
Traditions Ave. NE	Freemont Ave. NE	Edgewater Blvd. NE	89	87	87	86	86	Residential	575	32
Trillium St. SE	Shady Lane Rd. SE	Lacey Elementary School	100	63	65	63	68	Residential	1040	34
Twin Oaks Rd. NE	Britton Pkwy. NE	End of Road	100					Residential	730	34
Tyler Ct. SE	Komachin Lp. SE	End of Road	87	87	87	87	87	Residential	260	30
Ulery St. SE	Pacific Ave. SE	7th Ave. SE	97	97	100	100	33	Residential	1470	34
Vancouver Dr. NE	Barklay Rd. NE	Lewis Dr. NE	92	91	92	86	87	Residential	630	33
Vancouver Dr. NE	Lewis Dr. NE	Campus Park Dr. NE	92	92	92	85	87	Residential	330	33
Vancouver Dr. NE	Campus Park Dr. NE	Stevens Dr. NE	92	91	92	86	87	Residential	420	33
Vashon Ct. NE	Waldron Dr. NE	End of Road	100	100				Residential	755	34
Vashon Dr. NE	41st Ave. NE	Camano Lp. NE	83	83	80	80	86	Residential	740	33
Vashon Dr. NE	Camano Lp. NE	Sinclair Lp. NE north inters.	90	87	87	87	87	Residential	925	32
Vashon Dr. NE	Sinclair Lp. NE north inters.	Columbia Wy. NE	90	89	86	89	90	Residential	900	32
Vashon Dr. NE	Columbia Wy. NE	Lopez Ct. NE	89	87	87	89	87	Collector	505	20
Vashon Dr. NE	Lopez Ct. NE	Spokane St. NE	89	86	87	87	89	Collector	560	24
Vashon Dr. NE	Spokane St. NE	Pavilion Way NE	87	85	87	87	90	Collector	770	22
Vashon Dr. NE	Pavilion Way NE	Cypress Lp. NE	87	85	87	89	90	Collector	740	22
Vashon Dr. NE	Cypress Lp. NE	Meriwood Dr. NE	89	87	87	89	89	Residential	1620	41
Vashon Dr. NE	Meriwood Dr. NE	Herron St. NE	98	100				Residential	575	34
Vashon Dr. NE	Herron St. NE	Waldron Dr. NE	100	100				Residential	1065	34
Vermont Ave. SE	Ruddell Rd. SE	Pennsylvania St. SE	89	87	88	90	90	Residential	630	41
Vincent Ct. SE	57th Ave. SE	End of Road	86	84	85	86	82	Residential	320	30
Violet St. SE	14th Ave. SE	Lacey Blvd. SE	86	86	85	86	83	Residential	580	42
Virginia St. SE	66th Ave. SE	Yelm Hwy. SE	89	87	89	89	90	Residential	1300	31
Wade Ct. SE	Komachin Lp. SE	End of Road	87	85	87	87	87	Residential	390	30

Street Name	Begin Location	End Location	2016	2015	2014	2013	2012	Func. Class	Length (ft)	RSL
Waldron Dr. NE	Vashon Dr. NE	End of Road	100	100				Residential	1050	34
Wallaby Ct. SE	39th Ave. SE	End of Road	77	79	81	83	82	Residential	140	24
Webb St. SE	Pacific Ave. SE	End of Road	62	64	68	61	67	Residential	410	15
Webster Dr. NE	Lanyard Dr. NE	End of Road	91	88	87	89	89	Residential	1300	32
Wellington Lp. SE	Stikes Dr. SE	Stikes Dr. SE	77	74	77	77	76	Residential	620	24
Western Pkwy. NE	Britton Pkwy. NE	End of Road	100					Residential	420	34
Westlake Dr. SE	21st Ave. SE	End of Road	92	89	90	90	90	Residential	1820	33
Westminster Ct. NE	Westminster Dr. NE	End of Road	66	67	71	69	68	Residential	260	17
Westminster Dr. NE	7th Ave. NE	End of Road	55	57	59	60	63	Residential	1020	12
Whidbey Rd. NE	41st Ave. NE	Bainbridge Lp. NE	89	87	86	84	85	Residential	390	32
White Fir Dr. NE	Fairhill Dr. NE	Meridian Rd. NE	55	52	53	45	48	Residential	1580	12
White Top Ave. NE	White Fir Dr. NE	West End of Road	64	63	67	75	79	Residential	180	16
White Top Ave. NE	White Fir Dr. NE	East End of Road	67	67	75	69	73	Residential	180	19
Whitney Ave. NE	Edgewater Blvd. NE	Cashmere Dr. NE	90	89	86	86	87	Residential	650	32
Wildspitz St. SE	Santis Lp. SE	Zermatt St. SE	93	90	90	87	90	Residential	430	33
Willamette Dr. NE	Marvin Rd. NE	Hogum Bay Rd. NE	74	71	72	72	73	Arterial	1460	16
Willamette Dr. NE	Hogum Bay Rd. NE	Zenith Ct. NE	72	70	70	73	78	Arterial	1420	16
Willamette Dr. NE	Zenith Ct. NE	Commerce Place Dr. NE	82	82	86	85	84	Arterial	740	20
Willamette Dr. NE	Commerce Place Dr. NE	Borealis Dr. NE	81	80	84	84	81	Arterial	1330	20
Willamette Dr. NE	Borealis Dr. NE	Orion Dr. NE	83	82	85	83	82	Arterial	1220	21
Willamette Dr. NE	Orion Dr. NE	31st Ave. NE	84	84	86	86	84	Arterial	870	21
Willamette Dr. NE	31st Ave. NE	Campus Glen Dr. NE	84	82	86	86	86	Arterial	2180	21
Willamette Dr. NE	Campus Glen Dr. NE	Campus Green Dr. NE	84	84	86	86	87	Arterial	2450	21
Willamette Dr. NE	Campus Green Dr. NE	Meriwood Dr. NE	86	86	86	86	87	Arterial	590	22
Willow St. SE	14th Ave. SE	End of Road	92	89	90	85	90	Residential	650	37
Willow St. SE	14th Ave. SE	Lacey Blvd. SE	85	83	85	84	86	Residential	1080	40
Wilshire Ct. SE	End of Road	End of Road	74	75	78	77	78	Residential	450	22
Windham Ct. NE	Cameron Dr. NE	End of Road	90	88	87	86	89	Residential	720	32
Woodland Square Lp. SE	College St. SE	7th Ave. SE	79	78	80	80	83	Residential	1820	25
Woodland Square Lp. SE	7th Ave. SE	6th Ave. SE	81	81	80	79	81	Residential	1750	27
Yelm Hwy. SE	Western City Limits	Corporate Center Dr. SE	77	78	81	84	86	Arterial	1190	18
Yelm Hwy. SE	Corporate Center Dr. SE	College St. SE	77	78	82	84	86	Arterial	1360	18
Yelm Hwy. SE	College St. SE	Sarazen St. SE	78	76	74	82	81	Arterial	940	20
Yelm Hwy. SE	Mt. Olympus St. SE	Ruddell Rd. SE	78	79	79	83	78	Arterial	960	21
Yelm Hwy. SE	Compton Blvd. SE	Southern City Limits	81	80	84	85	74	Arterial	700	19
Yelm Hwy. SE	Sarazen St. SE	Mt. Green Ln. SE	78	77	66	79	82	Arterial	1110	20
Yelm Hwy. SE	Mt. Green Ln. SE	Mt. Olympus St. SE	78	78	77	84	86	Arterial	930	20
Yelm Hwy. SE	Ruddell Rd. SE	Virginia St. SE	87	87	90	92	95	Arterial	950	22

Street Name	Begin Location	End Location	2016	2015	2014	2013	2012	Func. Class	Length (ft)	RSL
Yelm Hwy. SE	Virginia St. SE	Compton Blvd. SE	**84**	83	86	90	91	Arterial	1160	21
Yonkers Dr. SE	Hanover Dr. SE	Clearbrook Dr. SE	**89**	86	87	88	92	Residential	930	31
Zenith Ct. NE	Williamette Dr. NE	End of Road	**86**	83	86	86	86	Residential	290	30
Zermatt St. SE	Ingleside Dr. SE	37th Ave. SE	**86**	88	89	87	90	Residential	840	36

Street Name	Begin Location	End Location	2016	2015	2014	2013	2012	Func. Class	Length (ft)	RSL
Shady Lane Rd. SE	Shadywood Ct. SE	Sierra Dr. SE	100	85	87	87	90	Collector	940	24
ROUNDABOUT 01	Marvin Rd. NE	Britton Pkwy. NE	100	63	63	64		Arterial	440	25
Birdseye Ave. NE	Gateway Blvd. NE	Fiddleback St. NE	100	100				Collector	1110	24
Birdseye Ave. NE	Fiddleback St. NE	End of Road	100	100				Collector	625	24
Shady Lane Rd. SE	Trillium St. SE	Shadywood Ct. SE	100	87	87	87	90	Collector	1730	24
Shady Lane Rd. SE	Sierra Dr. SE	Carpenter Rd. SE	100	87	87	87	90	Collector	780	24
Marvin Rd. NE	Britton Pkwy. NE	29th Ave. NE	100	83	83	82	75	Arterial	1570	25
03rd Ave. SE	I-5 Corridor	College St. SE	100	100	71	71	70	Arterial	1280	29
Lilac St. SE	25th Ave. SE	Lacey Elementary School	100	75	76	75	79	Collector	1290	24
Shady Lane Rd. SE	Lilac St. SE	Trillium St. SE	100	87	86	87	90	Collector	330	24
Hercules Dr. NE	Atlas Ave. NE	End of Road	100					Collector	580	24
Corporate Center Dr. SE	Intelco Lp. SE	Intelco Lp. SE	100	100	65	72	76	Collector	1100	30
Hercules Dr. NE	Campus Glen Dr. NE	Atlas Ave. NE	100	100				Collector	530	24
Golf Club Rd. SE	6th Ave. SE	3rd Ave. SE	100	100	71	62	65	Collector	770	24
Gateway Blvd. NE	Britton Pkwy. NE	End of Road	100	100				Collector	520	24
Corporate Center Dr. SE	Intelco Lp. SE	College St. SE	100	100	65	74	77	Collector	910	30
Corporate Center Dr. SE	Yelm Hwy. SE	Intelco Lp. SE	100	100	66	73	79	Collector	470	30
ROUNDABOUT 14	Willamette Dr. NE	31st Ave. NE	99	100				Arterial	370	25
Marvin Rd. NE	41st Ave. NE	44th Ave. NE	98	100	72	71	78	Arterial	2200	25
Marvin Rd. NE	44th Ave. NE	Northern City Limits	98	100	75	71	82	Arterial	990	25
ROUNDABOUT 13	Marvin Rd. NE	41st Ave. NE	98	100				Arterial	270	25
Meridian Rd. NE	Helen Ave. NE	White Fir Dr. NE	97	96	100	49	57	Collector	1980	24
Meridian Rd. NE	White Fir Dr. NE	31st Ave. NE	97	96	100	70	69	Collector	1230	24
Columbia Way NE	Marvin Rd. NE	Edgewater Bvd. NE	95	95	96	95	100	Collector	920	23
Ruddell Rd. SE	30th Ave. SE	27th Ave. SE	95	92	95	100	100	Arterial	1200	29
Ruddell Rd. SE	27th Ave. SE	25th Ave. SE	95	92	95	100	100	Arterial	590	29
Ruddell Rd. SE	25th Ave. SE	22nd Ave. SE	95	92	95	100	100	Arterial	980	29
Ruddell Rd. SE	22nd Ave. SE	Gemini St. SE	95	92	95	100	100	Arterial	1080	29
Columbia Way NE	Cashmere Dr. NE	Vashon Dr. NE	95	96	96	95	100	Collector	900	23
Ruddell Rd. SE	Ruddell Lp. SE	Ruddell Lp. SE	95	92	95	100	100	Arterial	1270	29
Columbia Way NE	Edgewater Bvd. NE	Cashmere Dr. NE	95	95	96	95	100	Collector	790	23
Ruddell Rd. SE	39th Ave. SE	Ruddell Lp. SE	95	92	95	100	100	Arterial	950	29
Ruddell Rd. SE	Mullen Rd. SE	39th Ave. SE	95	92	95	100	100	Arterial	1110	29
Ruddell Rd. SE	54th Ave. SE	50th Ave. SE	95	92	95	100	100	Arterial	990	29
Ruddell Rd. SE	Rainier Vista Park	45th Ave. SE	95	92	95	100	100	Arterial	900	29
Carpenter Rd. SE	Woodland Trail Crossing	Pacific Ave. SE	95	92	95	100	100	Arterial	510	29
Ruddell Rd. SE	50th Ave. SE	Rainier Vista Park	95	92	95	100	100	Arterial	790	29
Ruddell Rd. SE	Ruddell Lp. SE	30th Ave. SE	95	92	95	100	100	Arterial	810	29

Street Name	Begin Location	End Location	2016	2015	2014	2013	2012	Func. Class	Length (ft)	RSL
Ruddell Rd. SE	Lacey Blvd. SE	Pacific Ave. SE	95	92	95	100	100	Arterial	840	29
Main St. NE	Marvin Rd. NE	End of Road	95	92	95			Arterial	1200	25
Carpenter Rd. SE	Pacific Ave. SE	City Limits	95	92	95	95	100	Arterial	680	25
Carpenter Rd. SE	6th Ave. SE	5th Way SE	95	92	95	95	100	Arterial	840	25
Carpenter Rd. SE	5th Way SE	City Limits	95	92	95	95	100	Arterial	1010	25
Ruddell Rd. SE	45th Ave. SE	Mullen Rd. SE	95	92	95	100	100	Arterial	720	29
Meridian Rd. NE	Orion Dr. NE	Helen Ave. NE	94	91	94	59	59	Collector	1000	25
31st Ave. NE	Deni Dr. NE	Meridian Rd. NE	94	95	100	50	50	Collector	1820	25
Ruddell Rd. SE	15th Ave. SE	Lacey Blvd. SE	94	92	95	100	100	Arterial	690	29
Ruddell Rd. SE	Gemini St. SE	15th Ave. SE	94	92	95	100	100	Arterial	1280	29
Hoh St. SE	Martin Way E	End of Road	93	89	87	87	95	Collector	850	22
Ruddell Rd. SE	Yelm Hwy. SE	54th Ave. SE	93	90	88	100	100	Arterial	1310	29
Main St. NE	Gateway Bvd. NE	East End of Road	93	89	90	95	100	Arterial	400	25
ROUNDABOUT 11	Columbia Way NE	Vashon Dr. NE	92	92	89	95		Collector	270	22
Parkside Dr. SE	56th Ave. SE	53rd Ave. SE	91	89	89	89	92	Collector	675	21
Main St. NE	Gateway Bvd. NE	West End of Road	91	88	87	89	90	Collector	440	21
41st Ave. NE	Edgewater Blvd. NE	Vashon Dr. NE	91	88	87	87	89	Arterial	2170	24
Mullen Rd. SE	Stikes Dr. SE	Park Place Dr. SE	90	90	90	95	95	Arterial	1170	23
ROUNDABOUT 09	Parkside Dr. SE	53rd Ave. SE	90	89	90	90		Collector	350	20
Mullen Rd. SE	Park Place Dr. SE	Ruddell Rd. SE	90	90	90	95	95	Arterial	1320	23
41st Ave. NE	Vashon Dr. NE	Whidbey Rd. NE	90	87	87	86	89	Arterial	1020	24
41st Ave. NE	Whidbey Rd. NE	Meriwood Dr. NE	90	87	87	86	87	Arterial	1340	24
Britton Pkwy. NE	Gateway Blvd. NE	Marvin Rd. NE	90	88	89	91	92	Arterial	3600	28
53rd Ave. SE	Boardwalk St. SE	Parkside Dr. SE	89	90	89	87	92	Collector	455	24
53rd Ave. SE	College St. SE	Boardwalk St. SE	89	88	88	85	90	Collector	980	20
Golf Club Rd. SE	19th Ave. SE	16th Ave. SE	89	87	84	87	87	Collector	820	28
Golf Club Rd. SE	22nd Ave. SE	19th Ave. SE	89	87	87	87	89	Collector	820	28
Mullen Rd. SE	Timberline HS Access Rd	Lakes Elem. Exit	89	88	89	89	90	Arterial	690	23
41st Ave. NE	Marvin Rd. NE	Edgewater Blvd. NE	89	86	87	83	89	Arterial	770	23
22nd Ave. SE	Judd St. SE	Ruddell Rd. SE	89	87	87	87	87	Collector	1260	28
Vashon Dr. NE	Columbia Wy. NE	Lopez Ct. NE	89	87	87	89	87	Collector	505	20
Vashon Dr. NE	Lopez Ct. NE	Spokane St. NE	89	86	87	87	89	Collector	560	24
Pacific Ave. SE	Franz St. SE	Bowker St. SE	88	85	85	85	87	Arterial	1380	27
Mullen Rd. SE	College St. SE	Stikes Dr. SE	88	90	90	95	95	Arterial	1710	29
Balustrade Blvd. SE	66th Ave. SE	Yelm Hwy. SE	88	88	92	90	92	Collector	1660	23
Pacific Ave. SE	Bowker St. SE	Lacey St. SE	88	85	85	85	87	Arterial	700	27
Pacific Ave. SE	Golf Club Rd. SE	College St. SE	88	86	86	84	86	Arterial	1160	27
Parkside Dr. SE	Yelm Hwy. SE	56th Ave. SE	88	87	89	87	92	Collector	830	23

Street Name	Begin Location	End Location	2016	2015	2014	2013	2012	Func. Class	Length (ft)	RSL
Abbey Way SE	College St. SE	Baran Dr. SE	88	86	87	87	90	Collector	460	23
Balustrade Blvd. SE	Radius Lp. SE	66th Ave. SE	88	89	92	90	92	Collector	2030	23
22nd Ave. SE	Golf Club Rd. SE	College St. SE	88	85	85	87	89	Collector	1270	27
Gateway Blvd. NE	Main St. NE	Britton Pkwy. NE	88	85	86	87	89	Collector	1575	23
Mullen Rd. SE	Ruddell Rd. SE	Funeral Home Entrance	87	87	89	89	90	Arterial	910	29
Balustrade Blvd. SE	Radius Lp. SE	Radius Lp. SE	87	86	86	88	90	Collector	2320	22
Mullen Rd. SE	Funeral Home Entrance	Timberline HS Access Rd	87	87	89	89	90	Arterial	910	29
Britton Pkwy. NE	Carpenter Rd. NE	Gateway Blvd. NE	87	83	85	86	79	Arterial	4325	22
Carpenter Rd. NE	I-5 Corridor	Gravel Ln. NE	87	85	87	87	92	Arterial	1020	22
14th Ave. SE	Western City Limits	Sleater Kinney Rd. SE	87	85	87	90	92	Collector	1300	30
Vashon Dr. NE	Spokane St. NE	Pavilion Way NE	87	85	87	87	90	Collector	770	22
Vashon Dr. NE	Pavilion Way NE	Cypress Lp. NE	87	85	87	89	90	Collector	740	22
Hawks Prairie Rd. NE	Marvin Rd. NE	Hogum Bay Rd. NE	87	85	86	87	87	Collector	3970	19
Hawks Prairie Rd. NE	Western City Limits	Marvin Rd. NE	87	85	82	82	85	Collector	1230	19
Yelm Hwy. SE	Ruddell Rd. SE	Virginia St. SE	87	87	90	92	95	Arterial	950	22
45th Ave. SE	Western City Limits	Seville Dr. SE	87	84	85	86	86	Collector	970	19
45th Ave. SE	Greenbriar St. SE	Ruddell Rd. SE	87	85	87	86	83	Collector	860	27
45th Ave. SE	College St. SE	Stikes Dr. SE	87	86	87	86	83	Collector	920	27
45th Ave. SE	Stikes Dr. SE	Parkside Dr. SE	87	85	87	86	86	Collector	820	27
45th Ave. SE	Parkside Dr. SE	Greenbriar St. SE	87	85	87	86	83	Collector	1010	27
Willamette Dr. NE	Campus Green Dr. NE	Meriwood Dr. NE	86	86	86	86	87	Arterial	590	22
31st Ave. NE	Williamette Dr. NE	Deni Dr. NE	86	84	86	86	85	Collector	1770	19
54th Ave. SE	Ruddell Rd. SE	Thornbury Dr. SE	86	86	87	89	90	Collector	980	21
Sleater Kinney Rd. SE	16th Ave. SE	14th Ave. SE	86	87	87	87	90	Collector	1030	29
Pacific Ave. SE	College St. SE	Ruddell Rd. SE	86	84	85	81	85	Arterial	1300	26
37th Ave. SE	Ingleside Dr. SE	College St. SE	86	86	78	85	91	Arterial	1300	22
Pacific Ave. SE	Ruddell Rd. SE	Franz St. SE	86	86	86	81	87	Arterial	650	26
22nd Ave. SE	Ruddell Rd. SE	Larch St. SE	85	77	74	80	78	Collector	1010	26
04th Ave. SE	College St. SE	End of Road	85	85	86	86	84	Collector	380	18
06th Ave. SE	Sleater Kinney Rd. SE	Golf Club Rd. SE	85	83	87	87	89	Collector	1280	29
06th Ave. SE	Golf Club Rd. SE	College St. SE	85	84	87	87	89	Collector	1280	29
22nd Ave. SE	College St. SE	Judd St. SE	85	83	86	82	87	Collector	1280	26
Carpenter Rd. NE	Gravel Ln. NE	Britton Pkwy. NE	85	86	87	87	92	Arterial	1050	27
66th Ave. SE	Sarazen St. SE	5319 66th Ave. SE	85	83	85	87	89	Collector	1840	18
Carpenter Rd. NE	City Limits	I-5 Corridor	85	85	87	87	90	Arterial	1360	27
ROUNDABOUT 12	Britton Pkwy. NE	Gateway Blvd. NE	85	85	86	87		Arterial	470	26
Balustrade Blvd. SE	Rainier Rd. SE	Radius Lp. SE	85	85	87	83	88	Collector	720	20
Willamette Dr. NE	Orion Dr. NE	31st Ave. NE	84	84	86	86	84	Arterial	870	21

Street Name	Begin Location	End Location	2016	2015	2014	2013	2012	Func. Class	Length (ft)	RSL
Willamette Dr. NE	31st Ave. NE	Campus Glen Dr. NE	**84**	82	86	86	86	Arterial	2180	21
Marvin Rd. NE	32nd Ave. NE	Hawks Prairie Rd. NE	**84**	83	81	83	86	Arterial	2015	24
College St. SE	Woodland Square Lp. SE	6th Ave. SE	**84**	83	86	86	85	Arterial	1110	26
College St. SE	Pacific Ave. SE	Woodland Square Lp. SE	**84**	83	86	82	83	Arterial	1020	26
Willamette Dr. NE	Campus Glen Dr. NE	Campus Green Dr. NE	**84**	84	86	86	87	Arterial	2450	21
Corporate Center Ct. SE	Corporate Center Dr. SE	End of Road	**84**	84	83	86	85	Collector	450	17
31st Ave. NE	Hanna Ct. NE	Williamette Dr. NE	**84**	82	86	82	83	Collector	1740	18
Yelm Hwy. SE	Virginia St. SE	Compton Blvd. SE	**84**	83	86	90	91	Arterial	1160	21
College St. SE	I-5 Corridor	Martin Way E	**84**	83	86	85	85	Arterial	520	26
Rainier Lp. SE	Chardonnay Dr. SE	Beckonridge Ln. SE	**84**	84	86	86	86	Collector	750	17
Ruddell Rd. SE	Yelm Hwy. SE	Yelm Hwy. SE	**84**	85	87	89	90	Arterial	1070	23
Lacey Blvd. SE	Alder St. SE	Lebanon St. SE	**84**	84	84	84	87	Arterial	910	26
Rainier Lp. SE	Beckonridge Ln. SE	Rainier Rd. SE	**84**	84	86	86	86	Collector	620	17
Sleater Kinney Rd. SE	21st Ave. SE	16th Ave. SE	**84**	83	87	86	90	Collector	1310	27
Sleater Kinney Rd. SE	14th Ave. SE	12th Ave. SE	**84**	83	87	87	90	Collector	1320	27
25th Ave. SE	Ruddell Rd. SE	Angela St. SE	**84**	83	81	85	86	Collector	740	25
Rainier Rd. SE	City Limits	Rainier Lp. SE	**84**	85	85	89	95	Arterial	810	23
Pacific Ave. SE	Carpenter Rd. SE	Eastern City Limits	**84**	82	82	77	81	Arterial	620	26
Willamette Dr. NE	Borealis Dr. NE	Orion Dr. NE	**83**	82	85	83	82	Arterial	1220	21
Mullen Rd. SE	Lakes Elem. Exit	City Limits	**83**	83	86	87	88	Arterial	1040	24
Rainier Rd. SE	Rainier Lp. SE	Yelm Hwy. SE	**83**	85	81	85	85	Arterial	650	22
66th Ave. SE	Rainier Rd. SE	Sarazen St. SE	**83**	81	82	89	89	Collector	910	17
45th Ave. SE	Seville Dr. SE	College St. SE	**83**	84	86	86	84	Collector	1360	17
Galaxy Dr. NE	Martin Way E	Quinault Dr. NE	**83**	83	86	85	81	Collector	1830	17
Rainier Rd. SE	70th Way SE	Balustrade Blvd. SE	**83**	83	81	82	85	Arterial	760	20
ROUNDABOUT 06	Pacific Ave. SE	Homann Dr. SE	**83**	81	80	83		Arterial	540	21
College St. SE	28th Ave. SE	25th Ave. SE	**83**	81	80	81	80	Arterial	1320	25
Lacey Blvd. SE	Golf Club Rd. SE	College St. SE	**83**	84	82	84	87	Arterial	1365	25
Golf Club Rd. SE	16th Ave. SE	14th Ave. SE	**83**	83	87	87	85	Collector	820	27
College St. SE	50th Ave. SE	45th Ave. SE	**83**	83	85	82	82	Arterial	1640	20
22nd Ave. SE	Larch St. SE	Lilac St. SE	**82**	78	74	84	82	Collector	1130	24
College St. SE	6th Ave. SE	I-5 Corridor	**82**	81	85	87	85	Arterial	1170	25
College St. SE	Corporate Center Dr. SE	50th Ave. SE	**82**	83	84	81	81	Arterial	700	20
Clearbrook Dr. SE	Lacey Blvd. SE	Pacific Ave. SE	**82**	81	84	80	79	Collector	180	26
Carpenter Rd. SE	Diamond Rd. SE	Alanna Dr. SE	**82**	82	78	86	87	Arterial	910	24
Carpenter Rd. SE	City Limits	Diamond Rd. SE	**82**	83	83	81	86	Arterial	1820	24
07th Ave. SE	Golf Club Rd. SE	College St. SE	**82**	82	80	80	84	Collector	1300	16
14th Ave. SE	Sleater Kinney Rd. SE	Golf Club Rd. SE	**82**	82	83	82	86	Collector	1300	26

Street Name	Begin Location	End Location	2016	2015	2014	2013	2012	Func. Class	Length (ft)	RSL
14th Ave. SE	Golf Club Rd. SE	College St. SE	**82**	80	83	80	84	Collector	1300	26
College St. SE	Montclair Dr. SE	28th Ave. SE	**82**	80	84	84	85	Arterial	1150	24
Sleater Kinney Rd. SE	Pacific Ave. SE	6th Ave. SE	**82**	81	84	84	86	Arterial	1460	24
Lacey Blvd. SE	Lebanon St. SE	Pacific Ave. SE	**82**	82	81	86	87	Arterial	910	24
Willamette Dr. NE	Zenith Ct. NE	Commerce Place Dr. NE	**82**	82	86	85	84	Arterial	740	20
Lacey Blvd. SE	Ruddell Rd. SE	Alder St. SE	**82**	82	82	85	87	Arterial	990	24
Pacific Ave. SE	Lacey St. SE	Carpenter Rd. SE	**82**	82	85	77	86	Arterial	1290	24
Rainier Lp. SE	Yelm Hwy. SE	Chardonnay Dr. SE	**82**	83	86	86	86	Collector	520	16
Sleater Kinney Rd. SE	6th Ave. SE	I-5 Corridor	**82**	81	84	84	77	Arterial	380	24
ROUNDABOUT 03	Quinault Dr. NE	Galaxy Dr. NE	**81**	82	84	80		Collector	320	16
Quinault Dr. NE	Marvin Rd. NE	Queets Dr. NE	**81**	80	77	79	82	Collector	990	16
ROUNDABOUT 05	Pacific Ave. SE	Golf Club Rd. SE	**81**	81	84	84		Arterial	600	24
Martin Way E	Marvin Rd. SE	Hoh St. NE	**81**	76	80	76	76	Arterial	2320	24
Rainier Rd. SE	Balustrade Blvd. SE	66th Ave. SE	**81**	83	77	78	85	Arterial	600	19
Lacey Blvd. SE	College St. SE	Ruddell Rd. SE	**81**	80	83	85	87	Arterial	1340	24
07th Ave. SE	Sleater Kinney Rd. SE	Golf Club Rd. SE	**81**	81	83	83	86	Collector	1400	24
ROUNDABOUT 10	Rainier Rd. SE	Balustrade Blvd. SE	**81**	84	81	83		Arterial	410	23
Rainier Rd. SE	Southern City Limits	70th Way SE	**81**	82	74	81	84	Arterial	1680	19
Martin Way E	Hoh St. SE	Eastern City Limits	**81**	76	77	74	77	Arterial	1720	24
Marvin Rd. NE	Main St. NE	Britton Pkwy. NE	**81**	83	85	81	72	Arterial	740	20
Willamette Dr. NE	Commerce Place Dr. NE	Borealis Dr. NE	**81**	80	84	84	81	Arterial	1330	20
Yelm Hwy. SE	Compton Blvd. SE	Southern City Limits	**81**	80	84	85	74	Arterial	700	19
College St. SE	22nd Ave. SE	18th Ave. SE	**81**	81	84	83	87	Arterial	1110	23
Marvin Rd. NE	29th Ave. NE	32nd Ave. NE	**80**	78	77	66	84	Arterial	2030	20
Desmond Dr. SE	Martin Way E	End of Road	**80**	80	81	82	82	Collector	650	16
Orion Dr. NE	Williamette Dr. NE	Meridian Rd. NE	**80**	80	79	80	84	Collector	4050	17
Sleater Kinney Rd. SE	12th Ave. SE	Pacific Ave. SE	**80**	79	81	84	90	Arterial	510	22
Sleater Kinney Rd. NE	Kasey Keller Dr. NE	6th Ave. NE	**80**	78	79	82	83	Arterial	1320	22
Hoh St. NE	Martin Way E	City Limits	**80**	81	82	80	80	Collector	950	16
Sleater Kinney Rd. NE	6th Ave. NE	15th Ave. NE	**80**	78	80	82	85	Arterial	1320	22
Intelco Lp. SE	Corporate Center Dr. SE	Roxanna Dr. SE	**80**	80	78	82	82	Collector	1900	15
Intelco Lp. SE	Roxanna Dr. SE	Corporate Center Dr. SE	**80**	80	82	84	85	Collector	1300	15
College St. SE	14th Ave. SE	Lacey Blvd. SE	**80**	79	81	78	80	Arterial	760	23
College St. SE	Yelm Hwy. SE	Corporate Center Dr. SE	**80**	80	84	83	84	Arterial	1500	19
College St. SE	25th Ave. SE	22nd Ave. SE	**79**	77	79	84	82	Arterial	830	22
67th Ave. SE	Western City Limits	Rainier Rd. SE	**79**	78	81	77	84	Collector	1210	15
College St. SE	39th Ave. SE	37th Ave. SE	**79**	79	79	81	85	Arterial	1210	18
College St. SE	18th Ave. SE	14th Ave. SE	**79**	79	78	81	84	Arterial	1210	22

Street Name	Begin Location	End Location	2016	2015	2014	2013	2012	Func. Class	Length (ft)	RSL
Marvin Rd. NE	I-5 Corridor	Main St. NE	**79**	81	84	81	72	Arterial	1040	19
Spur Line Rd. SE	Lacey Blvd. SE	Pacific Ave. SE	**79**	79	82	82	82	Collector	360	15
Martin Way E	City Limits	Marvin Rd. SE	**79**	75	70	77	80	Arterial	1440	22
Yelm Hwy. SE	College St. SE	Sarazen St. SE	**78**	76	74	82	81	Arterial	940	20
Royal St. SE	Sleater Kinney Rd. SE	End of Road	**78**	78	82	73	79	Collector	180	15
Yelm Hwy. SE	Mt. Green Ln. SE	Mt. Olympus St. SE	**78**	78	77	84	86	Arterial	930	20
Ruddell Rd. SE	66th Ave. SE	Yelm Hwy. SE	**78**	77	81	81	84	Collector	1640	15
Yelm Hwy. SE	Sarazen St. SE	Mt. Green Ln. SE	**78**	77	66	79	82	Arterial	1110	20
Yelm Hwy. SE	Mt. Olympus St. SE	Ruddell Rd. SE	**78**	79	79	83	78	Arterial	960	21
College St. NE	6th Ave. NE	8th Ave. NE	**78**	78	80	80	80	Arterial	540	18
Carpenter Rd. SE	Alanna Dr. SE	Woodland Trail Crossing	**78**	78	74	86	85	Arterial	780	18
Carpenter Rd. SE	Long Lake Park Entrance	26th Ct. SE	**78**	35	21	39	44	Arterial	1090	18
25th Ave. SE	Angela St. SE	Lilac St. SE	**78**	77	76	77	80	Collector	870	23
College St. SE	37th Ave. SE	Montclair Dr. SE	**77**	77	78	78	81	Arterial	1480	18
Yelm Hwy. SE	Western City Limits	Corporate Center Dr. SE	**77**	78	81	84	86	Arterial	1190	18
Yelm Hwy. SE	Corporate Center Dr. SE	College St. SE	**77**	78	82	84	86	Arterial	1360	18
Martin Way E	I-5 Corridor	Desmond Dr. SE	**77**	78	79	81	79	Arterial	1660	18
Golf Club Pl. SE	7th Ave. SE	6th Ave. SE	**77**	77	79	82	84	Collector	480	14
Martin Way E	Desmond Dr. SE	Carpenter Rd. SE	**77**	78	79	82	81	Arterial	3270	20
College St. SE	45th Ave. SE	39th Ave. SE	**77**	77	79	83	82	Arterial	1320	18
College St. SE	Lacey Blvd. SE	Pacific Ave. SE	**76**	75	75	79	79	Arterial	560	20
Quinault Dr. NE	I-5 Corridor	Marvin Rd. NE	**76**	76	76	74	74	Collector	890	14
Pacific Ave. SE	Sleater Kinney Rd. SE	Golf Club Rd. SE	**76**	76	78	81	79	Arterial	1220	20
Marvin Rd. NE	Martin Way E	I-5 Corridor	**76**	73	76	70	74	Arterial	2030	17
37th Ave. SE	Western City Limits	Ingleside Dr. SE	**75**	77	72	80	77	Arterial	1280	17
Martin Way E	College St. SE	I-5 Corridor	**75**	77	82	78	74	Arterial	630	17
Corporate Center Lp. SE	Corporate Center Dr. SE	End of public street	**75**	75	73	78	77	Collector	325	13
Marvin Rd. SE	City Limits	Martin Way E	**74**	75	74	63	68	Arterial	980	19
Willamette Dr. NE	Marvin Rd. NE	Hogum Bay Rd. NE	**74**	71	72	72	73	Arterial	1460	16
College St. NE	Martin Way E	Park Center Ave. NE	**73**	73	77	70	75	Arterial	650	16
Golf Club Rd. SE	Pacific Ave. SE	7th Ave. SE	**73**	72	74	77	81	Collector	1140	13
Willamette Dr. NE	Hogum Bay Rd. NE	Zenith Ct. NE	**72**	70	70	73	78	Arterial	1420	16
66th Ave. SE	5319 66th Ave. SE	Ruddell Rd. SE	**72**	73	69	70	73	Collector	1150	12
Pacific Ave. SE	Western City Limits	Sleater Kinney Rd. SE	**71**	71	75	74	75	Arterial	1350	16
ROUNDABOUT 04	College St. SE	45th Ave. SE	**71**	71	73	76		Arterial	370	16
Marvin Rd. NE	Hawks Prairie Rd. NE	41st Ave. NE	**70**	70	72	70	78	Arterial	1880	15
Meridian Rd. NE	31st Ave. NE	Campus Park Dr. NE	**70**	70	66	71	70	Collector	1330	11
Meridian Rd. NE	Campus Park Dr. NE	39th Lp. NE	**69**	70	70	67	72	Collector	1570	11

Street Name	Begin Location	End Location	2016	2015	2014	2013	2012	Func. Class	Length (ft)	RSL
Mullen Rd. SE	Crosswaters St. SE	Afflerbaugh Dr. SE	**66**	67	68	66	66	Arterial	920	13
Mullen Rd. SE	Rosemount Ct. SE	Crosswaters St. SE	**66**	67	67	61	63	Arterial	960	13
Lacey Blvd. SE	Sleater Kinney Rd. SE	Golf Club Rd. SE	**64**	62	59	67	69	Collector	1150	9
06th Ave. NE	Enterprise Dr. NE	College St. NE	**63**	60	59	63	68	Collector	1220	9
ROUNDABOUT 08	Meridian Rd. NE	Orion Dr. NE	**61**	61	65	76		Collector	350	8
06th Ave. NE	Sleater Kinney Rd. NE	Enterprise Dr. NE	**61**	59	61	63	71	Collector	1340	8
21st Ave. SE	Sleater Kinney Rd. SE	Golf Club Rd. SE	**60**	60	60	70	73	Collector	1280	12
College St. NE	Park Center Ave. NE	6th Ave. NE	**60**	59	61	65	67	Arterial	1230	11
Franz St. SE	Lacey Blvd. SE	Pacific Ave. SE	**59**	57	57	67	69	Collector	670	11
ROUNDABOUT 07	Marvin Rd. NE	Hawks Prairie Rd. NE	**59**	60	60	61		Arterial	360	10
ROUNDABOUT 02	Marvin Rd. NE	Main St. NE	**57**	57	60	67		Arterial	410	10
Hogum Bay Rd. NE	31st Ave. NE	Hawks Prairie Rd. NE	**52**	54	55	60	83	Arterial	2170	8
Meridian Rd. NE	39th Lp. NE	46th Ave. NE	**51**	52	52	55	65	Collector	3640	6
Golf Club Rd. SE	14th Ave. SE	Lacey Blvd. SE	**51**	51	57	54	59	Collector	1170	5
Carpenter Rd. SE	41st Ave. SE	38th Dr. SE	**48**	49	52	42	43	Arterial	930	6
Carpenter Rd. SE	45th Ave. SE	41st Ave. SE	**45**	47	46	36	46	Arterial	1180	5
Carpenter Rd. SE	38th Dr. SE	37th Ave. SE	**45**	43	50	44	49	Arterial	550	5
31st Ave. NE	Hogum Bay Rd. NE	Hanna Ct. NE	**42**	42	42	45	53	Collector	1320	3
Carpenter Rd. SE	37th Ave. SE	32nd Ave. SE	**41**	39	44	39	42	Arterial	1510	4
Carpenter Rd. SE	Mullen Rd. SE	45th Ave. SE	**39**	38	37	37	37	Arterial	830	4
Hogum Bay Rd. NE	30th Ave. NE	31st Ave. NE	**37**	36	39	33	37	Arterial	830	3
Hogum Bay Rd. NE	Marvin Rd. NE	Williamette Dr. NE	**37**	36	37	37	35	Arterial	1420	3
Hogum Bay Rd. NE	28th Ct. NE	30th Ave. NE	**35**	33	31	29	34	Arterial	1250	2
Hogum Bay Rd. NE	Williamette Dr. NE	28th Ct. NE	**29**	29	33	21	31	Arterial	810	1
08th Ave. SE	Sleater Kinney Rd. SE	End of Road	**23**	23	21	18	27	Collector	600	0

Street Name	Begin Location	End Location	2016	2015	2014	2013	2012	Func. Class	Length (ft)	RSL
Brentwood Dr. SE	26th Ave. SE	26th Ave. SE	100	70	73	66	73	Residential	1320	34
Judd St. SE	26th Ave. SE	25th Ave. SE	100	73	77	74	71	Residential	500	34
Puget Meadow Lp. NE	31st Ave. NE	End of Road	100	100				Residential	710	34
Vashon Ct. NE	Waldron Dr. NE	End of Road	100	100				Residential	755	34
26th Ave. SE	College St. SE	Judd St. SE	100	72	70	76	78	Residential	1300	34
Judd St. SE	25th Ave. SE	24th Ave. SE	100					Residential	240	34
Twin Oaks Rd. NE	Britton Pkwy. NE	End of Road	100					Residential	730	34
Trillium St. SE	Shady Lane Rd. SE	Lacey Elementary School	100	63	65	63	68	Residential	1040	34
Parquet Way SE	Ruddell Rd. SE	66th Way SE	100					Residential	970	34
Saga St. NE	Svea Ct. NE	End of Road	100	100				Residential	110	34
Atlas Ave. NE	Hercules Dr. NE	Willamette Dr. NE	100	100				Residential	690	34
Burton Ray St. NE	15th Ave. NE	End of Road	100					Residential	570	34
Burlwood St. NE	Birdseye Ave. NE	End of Road	100	100				Residential	680	34
Hanna Dr. NE	31st Ave. NE	Gladiator St. NE	100					Residential	850	34
Spartacus St. NE	Gladiator St. NE	Hanna Dr. NE	100					Residential	520	34
Gladiator St. NE	31st Ave. NE	Hanna Dr. NE	100					Residential	500	34
Hera St. NE	Adonis Ave. NE	Atlas Ave. NE	100	100				Residential	360	34
Herron St. NE	Vashon Dr. NE	Waldron Dr. NE	100	100				Residential	975	34
Brentwood Dr. SE	28th Ave. SE	26th Ave. SE	100	55	59	57	58	Residential	610	34
Brentwood Dr. SE	Wonderwood Park Entrance	28th Ave. SE	100	72	78	73	76	Residential	620	34
Brentwood Dr. SE	Ruddell Rd. SE	Wonderwood Park Entrance	100	58	64	69	73	Residential	750	34
Bogey Dr. NE	Campus Park Dr. NE	Campus Highlands Dr. NE	100					Residential	1420	34
Svea Ct. NE	Burlwood St. NE	End of Road	100	100				Residential	500	34
28th Ave. SE	Sunset Dr. SE	Brentwood Dr. SE	100	62	68	65	70	Residential	920	34
27th Ave. SE	Brentwood Dr. SE	Ruddell Rd. SE	100	66	69	73	76	Residential	550	34
Greenlawn St. SE	Brentwood Dr. SE	27th Ave. SE	100	64	72	68	72	Residential	1500	34
27th Ave. SE	Sunset Dr. SE	Brentwood Dr. SE	100	59	63	61	63	Residential	850	34
26th Ave. SE	Judd St. SE	Brentwood Dr. SE	100	64	70	64	71	Residential	1270	34
Brentwood Pl. SE	Brentwood Dr. SE	23rd Ave. SE	100	58	64	63	65	Residential	790	34
Fiddleback St. NE	Britton Pkwy. NE	End of Road	100	100				Residential	825	34
Juno Ct. NE	Atlas Ave. NE	End of Road	100	100				Residential	250	34
Juno St. NE	Adonis Ave. NE	Atlas Ave. NE	100	100				Residential	360	34
Emerald St. SE	54th Ave. SE	Lake Hills St. SE	100	100				Residential	950	34
Lakeside Dr. SE	26th Lp. SE	End of Road	100	100	90	92	92	Residential	150	38
Adonis Ave. NE	Hercules Dr. NE	Juno St. NE	100	100				Residential	440	34
Adonis Ct. NE	Juno St. NE	End of Road	100	100				Residential	470	34
Detlefsen Pl. SE	24th Ave. SE	End of Road	100	75	81	81	81	Residential	240	34
23rd Ave. SE	College St. SE	Judd St. SE	100	67	67	70	75	Residential	1280	34

Street Name	Begin Location	End Location	2016	2015	2014	2013	2012	Func. Class	Length (ft)	RSL
23rd Ave. SE	Judd St. SE	Brentwood Pl. SE	100	67	67	70	76	Residential	460	34
Western Pkwy. NE	Britton Pkwy. NE	End of Road	100					Residential	420	34
Campus Glen Dr. NE	Preston St. NE	End of Road	100					Residential	700	34
23rd Ave. SE	Brentwood Pl. SE	25th Ave. SE	100	55	57	63	67	Residential	1150	34
Vashon Dr. NE	Herron St. NE	Waldron Dr. NE	100	100				Residential	1065	34
24th Ave. SE	College St. SE	Judd St. SE	100	66	70	70	73	Residential	1280	34
Nova St. NE	Corona St. NE	Deni Dr. NE	100	100	100			Residential	415	34
25th Ave. SE	College St. SE	Judd St. SE	100	77	81	80	84	Residential	1280	34
Waldron Dr. NE	Vashon Dr. NE	End of Road	100	100				Residential	1050	34
Aurora St. NE	Deni Dr. NE	End of Road	99	98	100			Residential	560	34
Malibu Ct. SE	Carmel Ln. SE	Malibu Dr. SE	98	97	100	100	57	Residential	250	34
Cedarbough Ct. NE	Campus Dr. NE	End of Road	98	100	100			Residential	190	34
52nd Way SE	Boardwalk St. SE	Andrew St. SE	98	98	100			Residential	415	34
51st Way SE	Boardwalk St. SE	Andrew St. SE	98	100	100			Residential	420	34
Boardwalk St. SE	53rd Ave. SE	50th Ave. SE	98	98	100			Residential	655	34
Dudley Dr. NE	Shepard Way NE	Campus Highlands Dr. NE	98	98	100			Residential	1370	34
Campus Highlands Dr. NE	Campus Park Dr. NE	Shepard Way NE	98	96	100			Residential	1050	34
Mulligan Ct. NE	Campus Dr. NE	End of Road	98	100	100			Residential	485	34
Hydra St. NE	Corona St. NE	Deni Dr. NE	98	100	100			Residential	415	34
Dudley Ct. NE	Shepard Way NE	End of Road	98	97	100			Residential	280	34
Corona Ct. NE	Aurora St. NE	End of Road	98	98	100			Residential	175	34
Meriwood Dr. NE	Shaw Ln. NE	End of Road	98	98	100			Residential	1575	34
Campus Dr. NE	Deuce Ct. NE	Campus Highlands Dr. NE	98	98	100			Residential	1200	34
Campus Dr. NE	Campus Park Dr. NE	Deuce Ct. NE	98	98	100			Residential	1410	34
Malibu Dr. SE	Laguna Ln. SE	Carpenter Rd. SE	98	97	100	100	57	Residential	950	34
Campus Highlands Dr. NE	Bogey Dr. NE	46th Ave. NE	98	96	100			Residential	1220	34
Bristonwood Dr. NE	Campus Highlands Dr. NE	Campus Highlands Dr. NE	98	100	100			Residential	670	34
Corona St. NE	Aurora St. NE	Nova St. NE	98	100	100			Residential	430	34
Campus Highlands Dr. NE	Shepard Way NE	Bogey Dr. NE	98	96	100			Residential	1020	34
Shepard Way NE	Dudley Dr. NE	Campus Highlands Dr. NE	98	98	100			Residential	840	34
Meriwood Dr. NE	Anderson Ct. NE	Shaw Ln. NE	98	98	100			Residential	450	34
Deuce Ct. NE	Campus Dr. NE	End of Road	98	100	100			Residential	200	34
Vashon Dr. NE	Meriwood Dr. NE	Herron St. NE	98	100				Residential	575	34
Balata Ct. NE	Campus Dr. NE	End of Road	98	100	100			Residential	260	34
Andrew St. SE	52nd Way SE	51st Way SE	98	100	100			Residential	250	34
Anderson Ct. NE	Meriwood Dr. NE	End of Road	98	100	100			Residential	1550	34
Michael Ct. NE	Campus Park Dr. NE	End of Road	97	100	100	100		Residential	125	34
Abigail Ct. NE	Campus Park Dr. NE	End of Road	97	97	100	100		Residential	335	34

Street Name	Begin Location	End Location	2016	2015	2014	2013	2012	Func. Class	Length (ft)	RSL
07th Ave. SE	Ulery St. SE	Carpenter Rd. SE	97	100	100	100	19	Residential	840	34
Campus Park Dr. NE	Campus Highlands Dr. NE	Capri Ct. NE	97	96	100	100		Residential	1090	34
07th Ave. SE	Lacey St. SE	Ulery St. SE	97	100	100	100	17	Residential	760	34
Ulery St. SE	Pacific Ave. SE	7th Ave. SE	97	97	100	100	33	Residential	1470	34
Deni Dr. NE	Willamette Dr. NE	Nova St. NE	97	97	100			Residential	800	34
Malibu Dr. SE	Carpenter Rd. SE	Laguna Ln. SE	97	95	100	100	48	Residential	1520	34
Abigail Dr. NE	Campus Park Dr. NE	Campus Highlands Dr. NE	97	98	100	100		Residential	1100	34
07th Ave. SE	Bowker St. SE	Lacey St. SE	97	100	100	100	28	Residential	710	34
06th Ave. SE	Carpenter Rd. SE	End of Road	97	97	100	100	54	Residential	880	34
Campus Willows Lp. NE	Willamette Dr. NE	Willamette Dr. NE	96	96	96	100		Residential	1150	34
Campus Highlands Dr. NE	Cameron Dr. NE	Campus Park Dr. NE	96	95	100	100		Residential	655	34
Timothy St. SE	Helena Ave. SE	45th Ave. SE	95	94	95	92	92	Residential	1200	34
Saratoga Pl. NE	Midway Dr. NE	End of Road	95	94	95	95	100	Residential	110	34
38th Ave. SE	Stanfield Rd. SE	End of Road	95	94	92	92	92	Residential	1570	34
Ida Jane Way SE	36th Ave. SE	35th Ave. SE	95	94	95	95	100	Residential	380	34
Campus Park Dr. NE	Jude Ct. NE	Cameron Dr. NE	95	95	95	96	100	Residential	1230	34
Campus Park Dr. NE	Capri Ct. NE	Jude Ct. NE	95	95	95	96	100	Residential	340	34
Shangrila Pl. NE	Hornet Dr. NE	End of Road	95	95	92	96	100	Residential	170	34
Eagle Lp. NE	Raptor Ave. NE	Raptor Ave. NE	95	93	95	100	100	Residential	1520	34
Rohr Ct. SE	Southlake Dr. SE	End of Road	95	94	92	95	95	Residential	250	34
Earhart St. NE	Campus Park Dr. NE	Amelia Ct. NE	95	95	92	96	100	Residential	460	34
Lexington Pl. NE	Enterprise Dr. NE	End of Road	95	93	95	96	100	Residential	520	34
Capri Ct. NE	Campus Park Dr. NE	End of Road	95	95	95	96	100	Residential	130	34
46th Ave. SE	Timothy St. SE	Colleen Ct. SE	95	94	95	95	95	Residential	300	34
Franklin Pl. NE	Forrestal Pl. NE	End of Road	95	94	92	96	100	Residential	140	34
Forrestal Pl. NE	Enterprise Dr. NE	End of Road	95	94	92	96	100	Residential	920	34
Rochelle St. SE	Helena Ave. SE	Natalee Dr. SE	95	94	95	92	92	Residential	1000	34
Amelia Ct. NE	End of Road	End of Road	95	95	92	96	100	Residential	950	34
Colleen Ct. SE	47th Ave. SE	End of Road	95	94	95	95	95	Residential	330	34
Colleen St. SE	47th Ave. SE	Natalee Dr. SE	95	94	95			Residential	420	34
Meadow Lake St. SE	37th Ave. SE	Meade Ln. SE	95	93	95	96	100	Residential	480	33
47th Ave. SE	Rochelle St. SE	Colleen Ct. SE	95	94	95	95	95	Residential	525	34
Midway Dr. NE	6th Ave. NE	Enterprise Dr. NE	95	92	92	95	100	Residential	1370	38
Raptor Ave. NE	Eagle Dr. NE	End of Road	95	92	95	100	100	Residential	980	34
Hornet Dr. NE	Forrestal Pl. NE	Enterprise Dr. NE	95	92	92	96	100	Residential	470	34
35th Ave. SE	Meadow Lake St. SE	"Lakeview Estates" HOA	95	93	95	96	100	Residential	330	33
41st Ave. SE	Carpenter Rd. SE	Arbor Dr. SE	95	92	95	96	100	Residential	1030	34
Harrier St. NE	Eagle Lp. NE	Raptor Ave. NE	95	93	95	100	100	Residential	380	34

Street Name	Begin Location	End Location	2016	2015	2014	2013	2012	Func. Class	Length (ft)	RSL
Southlake Dr. SE	38th Ave. SE	City Limits	95	93	92	92	92	Residential	1275	34
Tarawa Pl. NE	Enterprise Dr. NE	End of Road	95	95	95	96	100	Residential	390	34
36th Ave. SE	Ida Jane Way SE	Stanfield Rd. SE	95	94	95	95	100	Residential	1280	38
Essex Pl. NE	Lexington Pl. NE	End of Road	95	95	95	96	100	Residential	150	34
36th Ave. SE	Ida Jane Way SE	End of Road	95	94	95	95	100	Residential	600	38
Stanfield Rd. SE	33rd Ave. SE	Carpenter Rd. SE	95	94	95	95	100	Residential	1030	34
Jude Ct. NE	Campus Park Dr. NE	End of Road	95	95	95	96	100	Residential	260	34
Stanfield Rd. SE	38th Dr. SE	35th Ave. SE	95	94	95	95	100	Residential	750	34
Ticonderoga Pl. NE	Tarawa Pl. NE	End of Road	95	95	95	96	100	Residential	250	34
Stanfield Rd. SE	35th Ave. SE	33rd Ave. SE	94	95	95	95	100	Residential	600	34
Langley Pl. NE	Enterprise Dr. NE	End of Road	94	93	95	96	100	Residential	440	34
35th Ave. SE	Ida Jane Way SE	Stanfield Rd. SE	94	94	95	95	100	Residential	1150	34
Alanna Dr. SE	Lacey Elementary School	Carpenter Rd. SE	94	94	100	100	67	Residential	1380	53
37th Ave. SE	Stanfield Rd. SE	Carpenter Rd. SE	94	93	96	96	100	Residential	1300	34
Hornet Pl. NE	Forrestal Pl. NE	End of Road	94	92	92	96	100	Residential	260	34
Bowker St. SE	Pacific Ave. SE	7th Ave. SE	94	97	100	100	60	Residential	1810	47
Bali St. NE	33rd Ave. NE	34th Ave. NE	93	89	89	89	90	Residential	575	33
Wildspitz St. SE	Santis Lp. SE	Zermatt St. SE	93	90	90	87	90	Residential	430	33
13th Ave. SE	Clearbrook Dr. SE	Glen Mary Dr. SE	93	91	90	96	63	Residential	840	44
Enterprise Dr. NE	6th Ave. NE	Hornet Dr. NE	93	91	90	92	95	Residential	740	33
Blakley Lp. NE	Vashon Dr. NE	Vashon Dr. NE	93	90	89	89	90	Residential	460	33
Astaire St. NE	Spencer Ave. NE	Hayworth Ave. NE	93	91	90	92	95	Residential	470	33
Marietta Ct. NE	Vashon Dr. NE	End of Road	93	91	89	88	89	Residential	535	33
Natalee Dr. SE	Durham St. SE	Colleen St. SE	93	93	92	90	92	Residential	940	33
Rigi St. SE	Pilatus Ave. SE	Steinerberg St. SE	93	91	90	87	90	Residential	490	33
Harstene St. NE	Camano Lp. NE	Camano Lp. NE	93	90	87	87	89	Residential	450	33
Citrine Ave. SE	Maricite St. SE	Shale St. SE	93	89	87	87	87	Residential	470	33
25th Ave. SE	Brentwood Pl. SE	25th Ct. SE	93	80	82	86	87	Residential	1090	37
34th Ave. NE	Bali St. NE	Kona St. NE	93	89	89	89	90	Residential	600	33
Curtis Ct. SE	19th Ave. SE	End of Road	93	90	89	89	90	Residential	300	37
Sentinel Dr. NE	Marietta Ct. NE	Vashon Dr. NE	93	91	89	89	90	Residential	805	33
24th Ave. SE	Brentwood Pl. SE	23rd Ave. SE	93	91	89	90	92	Residential	720	33
16th Way SE	Judd St. SE	Ruddell Rd. SE	93	90	90	90	90	Residential	120	37
Sinclair Lp. NE	Vashon Dr. NE	Vashon Dr. NE	93	91	89	89	90	Residential	381	33
19th Ave. SE	Judd St. SE	Ruddell Rd. SE	93	90	90	89	90	Residential	570	33
32nd Ave. SE	Impala Dr. SE	Stikes Dr. SE	93	89	92	96	96	Residential	290	37
San Juan St. NE	Camano Lp. NE	Camano Lp. NE	93	90	87	87	87	Residential	460	33
Sadie St. NE	33rd Way NE	34th Ave. NE	93	89	89	89	90	Residential	400	33

Street Name	Begin Location	End Location	2016	2015	2014	2013	2012	Func. Class	Length (ft)	RSL
Clearbrook Dr. SE	Yonkers Dr. SE	Lacey Blvd. SE	93	96	100	100	50	Residential	930	44
18th Ave. SE	Judd St. SE	Ruddell Rd. SE	93	90	90	89	90	Residential	370	33
Mia St. NE	33rd Ave. NE	33rd Way NE	93	89	89	87	90	Residential	235	33
Ruddell Lp. SE	34th Ave. SE	Ruddell Rd. SE	93	94	92	96	96	Residential	660	33
Helena Ave. SE	Durham St. SE	End of Road	93	93	92	89	92	Residential	900	33
Lanier Ct. SE	38th Ave. SE	End of Road	93	94	91	95	92	Residential	585	33
Mary Lou St. SE	Lisa Ln. SE	Cora St. SE	92	91	89	95	95	Residential	380	37
Montclair Ct. SE	Montclair Dr. SE	South End of Road	92	88	89	90	90	Residential	180	37
Deni Dr. NE	Nova St. NE	Classic Dr. NE	92	91	92	86	85	Residential	800	33
33rd Ave. NE	Bali St. NE	Mia St. NE	92	88	89	89	90	Residential	975	33
Andress St. NE	Spencer Ave. NE	Hayworth Ave. NE	92	89	90	92	92	Residential	500	33
Fortman Dr. NE	Lanyard Dr. NE	End of Road	92	88	87	89	89	Residential	1020	33
15th Ave. SE	Ruddell Rd. SE	End of Road	92	90	90	90	92	Residential	640	33
15th Ave. SE	Ruddell Rd. SE	Gemini St. SE	92	89	89	90	90	Residential	800	37
Westlake Dr. SE	21st Ave. SE	End of Road	92	89	90	90	90	Residential	1820	33
Davis Ct. NE	Jeri Dr. NE	End of Road	92	92	92	86	86	Residential	380	33
Christine Ct. NE	Deni Dr. NE	End of Road	92	92	92	86	86	Residential	200	33
Notter St. SE	15th Ave. SE	14th Ave. SE	92	89	88	89	90	Residential	340	33
Cook Ct. NE	Stevens Dr. NE	End of Road	92	92	92	85	87	Residential	370	33
14th Way SE	Willow St. SE	Golf Club Rd. SE	92	87	89	89	89	Residential	490	37
Jeri Dr. NE	Deni Dr. NE	Deni Dr. NE	92	90	92	86	86	Residential	1400	33
Hawks Prairie Rd. NE	Hogum Bay Rd. NE	End of Road	92	88	90			Residential	700	33
Keegan St. NE	Webster Dr. NE	Fortman Dr. NE	92	89	87	90	90	Residential	390	33
Deni Dr. NE	Classic Dr. NE	31st Ave. NE	92	90	92	85	84	Residential	900	33
Eld Ct. NE	Vancouver Dr. NE	North End of Road	92	92	92	87	87	Residential	300	33
Hayworth Ave. NE	Hepburn St. NE	Bacall St. NE	92	91	90	92	92	Residential	1020	33
Barklay Rd. NE	Vancouver Dr. NE	Lewis Dr. NE	92	92	92	86	87	Residential	560	33
Hepburn St. NE	Hawks Prairie Rd. NE	End of Road	92	89	90	92	95	Residential	1300	33
38th Way NE	Marvin Rd. NE	End of Road	92	89	90	95	95	Residential	520	33
Spencer Ave. NE	Hepburn St. NE	Marvin Rd. NE	92	89	90	92	92	Residential	1440	33
Lackland Ct. NE	Lanyard Dr. NE	End of Road	92	89	89	90	90	Residential	200	33
Willow St. SE	14th Ave. SE	End of Road	92	89	90	85	90	Residential	650	37
Gray Ct. NE	Vancouver Dr. NE	End of Road	92	90	92	86	87	Residential	270	33
Orcas Pl. NE	Orcas St. NE	End of Road	92	91	89			Residential	130	33
Camano Lp. NE	Vashon Dr. NE	Camano Lp. NE	92	90	87	87	87	Residential	940	33
Eld Ct. NE	Vancouver Dr. NE	South End of Road	92	92	92	87	87	Residential	290	33
Kona St. NE	34th Ave. NE	Hawks Prairie Rd. NE	92	87	85	85	86	Residential	585	33
Kona St. NE	33rd Way NE	34th Ave. NE	92	89	89	89	90	Residential	425	33

Street Name	Begin Location	End Location	2016	2015	2014	2013	2012	Func. Class	Length (ft)	RSL
Budd Ct. NE	Stevens Dr. NE	End of Road	92	92	92	86	87	Residential	280	33
33rd Way NE	Bali St. NE	Marvin Rd. NE	92	88	89	89	90	Residential	1175	33
Camano Lp. NE	Camano Lp. NE	Camano Lp. NE	92	89	87	87	87	Residential	2330	33
Bacall St. NE	Spencer Ave. NE	38th Way NE	92	91	90	92	92	Residential	625	33
Lynn Ct. NE	Deni Dr. NE	End of Road	92	92	92	86	86	Residential	400	33
Kelly Ct. NE	Deni Dr. NE	End of Road	92	92	92	86	86	Residential	370	33
Steinerberg St. SE	Pilatus Ave. SE	Ingleside Dr. SE	92	89	88	87	90	Residential	650	33
Dogwood St. SE	14th Ave. SE	End of Road	92	91	89	89	89	Residential	400	37
Loren St. NE	Spencer Ave. NE	Hayworth Ave. NE	92	91	90	92	95	Residential	585	33
Drake Ct. NE	Vancouver Dr. NE	End of Road	92	92	92	86	87	Residential	140	33
Lewis Dr. NE	Barklay Rd. NE	Vancouver Dr. NE	92	92	92	86	87	Residential	870	33
Gemini St. SE	Ruddell Rd. SE	15th Ave. SE	92	90	89	89	89	Residential	1100	37
Lewis Dr. NE	Vancouver Dr. NE	Campus Park Dr. NE	92	91	92	86	87	Residential	730	33
16th Ave. SE	College St. SE	Judd St. SE	92	89	90	89	89	Residential	1300	37
Vancouver Dr. NE	Campus Park Dr. NE	Stevens Dr. NE	92	91	92	86	87	Residential	420	33
Vancouver Dr. NE	Lewis Dr. NE	Campus Park Dr. NE	92	92	92	85	87	Residential	330	33
Vancouver Dr. NE	Barklay Rd. NE	Lewis Dr. NE	92	91	92	86	87	Residential	630	33
Kapalea Way SE	Ingleside Dr. SE	Nelson Rd. SE	91	91	92	90	92	Residential	700	32
Lanyard Dr. NE	Webster Dr. NE	End of Road	91	88	87	89	89	Residential	2090	32
Alabaster St. SE	Sandstone St. SE	Kapalea Way SE	91	89	87	87	90	Residential	450	32
Webster Dr. NE	Lanyard Dr. NE	End of Road	91	88	87	89	89	Residential	1300	32
Durham St. SE	Helena St. SE	Natalee Dr. SE	91	91	90	89	90	Residential	990	32
Maricite St. SE	Kapalea Way SE	End of Road	91	88	89	87	90	Residential	1040	32
Enterprise Dr. NE	Hornet Dr. NE	15th Ave. NE	91	90	90	92	95	Residential	680	44
19th Ave. SE	Judd St. SE	End of Road	91	88	89	88	89	Residential	630	32
20th Ave. SE	Judd St. SE	End of Road	91	87	86	88	88	Residential	630	36
41st Ave. SE	Galena St. SE	College St. SE	91	89	90	87	87	Residential	180	32
17th Ave. SE	College St. SE	West End of Road	91	86	87	90	90	Residential	590	36
McKinley Lp. NE	McKinley St. NE	McKinley St. NE	91	90	87	86	87	Residential	710	32
Melody Dr. SE	Sycamore Dr. SE	22nd Ave. SE	91	87	90	90	89	Residential	510	36
Canton Ave. NE	Orcas St. NE	Orcas Lp. NE	91	91	90	92	96	Residential	540	44
Preston St. NE	Campus Glen Dr. NE	Fortman Dr. NE	91	89	87	89	89	Residential	650	32
Hanna Ct. NE	31st Ave. NE	End of Road	91	91	92	85	86	Residential	430	32
29th Ct. SE	Ruddell Rd. SE	End of Road	91	89	86	87	86	Residential	350	32
25th Ave. SE	Judd St. SE	Brentwood Pl. SE	91	88	87	89	87	Residential	470	37
Ridgefield Ave. NE	Orcas St. NE	Orcas Lp. NE	91	91	90	92	96	Residential	590	44
Ingleside Lp. SE	Ingleside Dr. SE	Ingleside Dr. SE	91	94	95	88	91	Residential	940	32
Orcas Lp. NE	Canton Ave. NE	Orcas St. NE	91	90	89	92	95	Residential	580	44

Street Name	Begin Location	End Location	2016	2015	2014	2013	2012	Func. Class	Length (ft)	RSL
Capstan Dr. NE	Lanyard Dr. NE	Preston St. NE	91	89	87	89	89	Residential	360	32
Orcas Lp. NE	Orcas St. NE	Knuckle	91	90	89	92	95	Residential	640	44
Orcas Lp. NE	Knuckle	Canton Ave. NE	91	90	89	92	95	Residential	730	44
Candlewood Dr. SE	Timberline Dr. SE	Clearwater Dr. SE	91	91	89	91	89	Residential	450	37
Sebastian Dr. NE	Hanna Ct. NE	Christa Dr. NE	91	92	92	86	87	Residential	1110	32
Shale St. SE	Sandstone Ave. SE	End of Road	91	88	86	87	87	Residential	640	32
Timberline Dr. SE	Timberline Ct. SE	41st Ave. SE	91	89	89	90	90	Residential	760	37
Shale St. SE	Sandstone St. SE	Kapalea Way SE	91	88	87	87	89	Residential	410	32
Pilatus Ave. SE	Steinerberg St. SE	End of Road	91	88	89	87	90	Residential	1080	32
Snowberry St. NE	Campus Meadows Lp. NE	Campus Meadows Lp. NE	91	89	87	86	90	Residential	300	32
Blackberry Ct. SE	47th Ave. SE	End of Road	91	87	86	86	86	Residential	460	32
Mills Landing Ct. SE	Carpenter Rd. SE	End of Road	91	87	87	87	88	Residential	333	32
Stonegate St. SE	45th Ave. SE	Sandstone Ave. SE	91	88	87	87	89	Residential	760	32
Montclair Ct. SE	Montclair Dr. SE	North End of Road	91	88	89	89	90	Residential	230	32
47th Ave. SE	Seville Dr. SE	Stonegate St. SE	91	91	89	89	90	Residential	480	32
Beth Ct. NE	Deni Dr. NE	End of Road	91	91	92	81	81	Residential	420	32
24th Ave. SE	23rd Ave. SE	Ruddell Rd. SE	91	91	89	90	90	Residential	370	33
Ruddell Lp. SE	Ruddell Rd. SE	34th Ave. SE	91	93	95	96	96	Residential	810	42
Mossy Rock Ave. NE	Orcas St. NE	Orcas Lp. NE	91	90	89	92	96	Residential	580	44
Becket St. NE	Campus Glen Dr. NE	Fortman Dr. NE	91	89	87	89	90	Residential	570	32
Alder St. SE	Sycamore Dr. SE	14th Ave. SE	91	90	89	92	89	Residential	1610	36
Stevens Dr. NE	Campus Park Dr. NE	Campus Park Dr. NE	91	91	90	86	87	Residential	1400	32
Blueberry Ct. SE	47th Ave. SE	South End of Road	91	88	86	86	86	Residential	250	32
Blueberry Ct. SE	47th Ave. SE	North End of Road	91	87	86	86	86	Residential	330	32
Classic Dr. NE	Deni Dr. NE	Mercedes Dr. NE	91	91	92	75	74	Residential	1020	32
Glen Mary Dr. SE	13th Ave. SE	Alanna Dr. SE	91	88	89	92	92	Residential	1300	32
Sandstone Ave. SE	Maricite St. SE	Shale St. SE	91	89	87	87	87	Residential	490	32
Christa Dr. NE	Sebastian Dr. NE	31st Ave. NE	91	94	92	86	87	Residential	1220	32
Orcas Ct. NE	Orcas Lp. NE	End of Road	91	90	89	91	95	Residential	350	44
Sandstone Ave. SE	Shale St. SE	Galena St. SE	90	88	87	87	87	Residential	480	32
Cameron Dr. NE	Merrill Ct. NE	Amelia Ct. NE	90	90	87	87	89	Residential	470	32
Sheridan Dr. SE	21st Ave. SE	End of Road	90	89	92	92	95	Residential	810	47
43rd Ave. SE	Quail Dr. SE	Park Place Lp. SE	90	87	87	86	86	Residential	240	32
Axis St. SE	Balustrade Blvd. SE	66th Ave. SE	90	88	87	88	89	Residential	660	32
Bretherton Ave. NE	McKinley St. NE	Cashmere Dr. NE	90	90	87	85	87	Residential	340	32
Ellsworth Ct. NE	Cameron Dr. NE	End of Road	90	88	87	87	88	Residential	280	32
Stevens Ct. NE	Stevens Dr. NE	End of Road	90	88	87	87	92	Residential	300	32
Kapalea Way SE	Nelson Rd. SE	Shale St. SE	90	90	89	89	90	Residential	560	32

Street Name	Begin Location	End Location	2016	2015	2014	2013	2012	Func. Class	Length (ft)	RSL
Bend Ct. NE	Spokane St. NE	End of Road	90	89	87	90	90	Residential	275	32
Greenview Dr. NE	Cashmere Dr. NE	Columbia Way NE	90	88	86	89	89	Residential	481	32
Spokane Ct. NE	Spokane St. NE	End of Road	90	90	87	86	90	Residential	140	32
Periwinkle Lp. NE	Periwinkle Lp. NE	Periwinkle Lp. NE	90	88	86	84	88	Residential	880	32
14th Ave. SE	Alder St. SE	Lebanon St. SE	90	88	87	87	88	Residential	700	32
Josephine Ct. SE	14th Ave. SE	End of Road	90	87	89	90	90	Residential	540	42
Stonegate St. SE	Helena Ave. SE	45th Ave. SE	90	89	87	87	89	Residential	1200	32
Orcas St. NE	Orcas Lp. NE	Canton Ave. NE	90	90	89	92	95	Residential	700	42
Orcas St. NE	Canton Ave. NE	Orcas Lp. NE	90	89	89	92	95	Residential	885	42
Whitney Ave. NE	Edgewater Blvd. NE	Cashmere Dr. NE	90	89	86	86	87	Residential	650	32
Orcas St. NE	Orcas Lp. NE	Meriwood Dr. NE	90	90	89	92	95	Residential	500	42
Mossy Rock Ave. NE	Spokane St. NE	Orcas St. NE	90	89	89	91	92	Residential	570	42
Ingleside Dr. SE	Zermatt St. SE	37th Ave. SE	90	89	87	87	90	Residential	950	32
Dogwood St. SE	20th Ave. SE	14th Ave. SE	90	87	89	89	89	Residential	1670	32
Madrid St. NE	Willamette Dr. NE	London Lp. NE	90	87	86	86	90	Residential	310	32
Dominion Ave. NE	McKinley St. NE	Cashmere Dr. NE	90	89	86	87	87	Residential	290	32
London Lp. NE	Campus Glen Dr. NE	Madrid St. NE	90	87	85	85	89	Residential	400	32
Galena St. SE	Kapalea Way SE	End of Road	90	88	87	87	87	Residential	650	32
Michelle Ct. SE	41st Ave. SE	End of Road	90	87	86	86	87	Residential	230	32
Vashon Dr. NE	Camano Lp. NE	Sinclair Lp. NE north inters.	90	87	87	87	87	Residential	925	32
Leisure Way SE	Chambers Lake Dr. SE	Gate	90	87	86	83	83	Residential	400	36
Lebanon St. SE	14th Ave. SE	Lacey Blvd. SE	90	88	87	90	90	Residential	720	32
Windham Ct. NE	Cameron Dr. NE	End of Road	90	88	87	86	89	Residential	720	32
Merrill Ct. NE	Cameron Dr. NE	End of Road	90	88	87	87	90	Residential	400	32
Rossberg St. SE	Pilatus Ave. SE	Zermatt St. SE	90	89	89	87	90	Residential	780	32
Vashon Dr. NE	Sinclair Lp. NE north inters.	Columbia Wy. NE	90	89	86	89	90	Residential	900	32
Flute St. SE	Radius Lp. SE	Balustrade Blvd. SE	89	88	87	89	90	Residential	950	31
41st Ave. SE	City Limits	Carpenter Rd. SE	89	88	90	89	90	Residential	1380	35
Fairweather St. NE	End of Road (alley)	End of Road (alley)	89	89	87	89	90	Residential	370	32
Fairhill Dr. NE	White Fir Dr. NE	East End of Road	89	87	87	86	87	Residential	650	31
Gemini St. SE	15th Ave. SE	Alder St. SE	89	87	88	90	92	Residential	840	48
Fresco Dr. SE	Balustrade Blvd. SE	Breeze St. SE	89	89	89	89	89	Residential	890	31
Golf Club Rd. SE	Chambers Lake Dr. SE	22nd Ave. SE	89	85	87	86	86	Residential	1140	35
Freemont St. NE	Traditions Ave. NE	Columbia Way NE	89	88	86	86	87	Residential	1336	32
Bainbridge Lp. NE	Whidbey Rd. NE	Jubilee Rd. NE	89	88	86	83	84	Residential	830	32
Cameron Dr. NE	Windham Ct. NE	Merrill Ct. NE	89	87	87	87	89	Residential	1450	32
Cameron Dr. NE	Campus Highlands Dr. NE	Windham Ct. NE	89	88	87	87	89	Residential	840	32
Callison Rd. NE	Britton Pkwy. NE	End of Road	89	87	87	86	89	Residential	685	31

Street Name	Begin Location	End Location	2016	2015	2014	2013	2012	Func. Class	Length (ft)	RSL
Breeze Dr. SE	Balustrade Blvd. SE	66th Way SE	89	88	89	89	90	Residential	1000	31
Boone St. SE	14th Ave. SE	End of Road	89	88	90	90	90	Residential	650	40
Blade St. SE	Balustrade Blvd. SE	66th Ave. SE	89	88	87	88	89	Residential	680	31
Beta St. SE	Chambers Lake Dr. SE	21st Ave. SE	89	85	89	89	84	Residential	1190	35
Bend Dr. NE	Spokane St. NE	Spokane St. NE	89	88	87	90	90	Residential	1240	41
57th Lp. SE	57th Way SE	57th Way SE	89	89	89	89	90	Residential	545	41
Cashmere Dr. NE	Dominion Ave. NE	Rushmore Ave. NE	89	89	86	86	86	Residential	1348	32
Baldwin St. SE	Compton Blvd. SE	Steamer Dr. SE	89	88	87	87	87	Residential	210	31
Campus Park Dr. NE	Cameron Dr. NE	Campus Glen Dr. NE	89	87	87	86	95	Residential	975	41
Bainbridge Lp. NE	Whidbey Rd. NE	Whidbey Rd. NE	89	88	86	85	86	Residential	1160	32
Bainbridge Lp. NE	Jubilee Rd. NE	Jubilee Rd. NE	89	87	86	80	83	Residential	730	32
Bailey St. SE	Balustrade Blvd. SE	66th Ave. SE	89	87	87	87	89	Residential	810	31
Bailey St. SE	Radius Lp. SE	Balustrade Blvd. SE	89	88	87	87	89	Residential	1380	31
Avonlea Dr. SE	45th Ave. SE	Kapalea Way SE	89	90	92	90	92	Residential	1140	31
Arcarro Ct. SE	Ruddell Rd. SE	End of Road	89	87	87	87	89	Residential	874	31
Alder St. SE	14th Ave. SE	Lacey Blvd. SE	89	88	88	88	88	Residential	520	48
70th Way SE	Bailey St. SE	Radius Lp. SE	89	88	87	89	90	Residential	790	31
70th Ave. SE	Radius Lp. SE	Bailey St. SE	89	88	88	88	90	Residential	1150	31
Beam St. SE	Radius Lp. SE	70th Way SE	89	88	87	89	90	Residential	280	31
55th Ave. SE	Boardwalk St. SE	Summerwalk St. SE	89	88	87	87	87	Residential	510	41
East St. SE	12th Ave. SE	End of Road	89	88	89	89	90	Residential	460	40
Denali Ave. NE	Fairweather St. NE	Edgewater Blvd. NE	89	89	87	89	90	Residential	443	32
Cypress Lp. NE	Cypress Dr. NE	Vashon Dr. NE	89	89	87	90	90	Residential	1230	41
Cypress Dr. NE	Pavilion Way NE	Cypress Lp. NE	89	88	87	86	90	Residential	790	41
Crestone St. NE	End of Road (alley)	End of Road (alley)	89	89	87	89	90	Residential	256	32
Compass St. SE	Balustrade Blvd. SE	66th Ave. SE	89	88	87	88	88	Residential	680	31
Columbia Way NE	Vashon Dr. NE	Mercer Ct. NE	89	87	87	87	87	Residential	550	32
Colorado Ave. SE	Virginia St. SE	Pennsylvania St. SE	89	88	88	89	90	Residential	555	31
Clearwater Dr. SE	Clearwater Lp. SE	41st Ave. SE	89	89	90	87	90	Residential	1020	35
Campus Green Ct. NE	Campus Green Dr. NE	End of Road	89	88	86	86	87	Residential	190	32
54th Ave. SE	Mt. Tahoma Dr. SE	Ruddell Rd. SE	89	87	87	88	89	Residential	1420	35
Campus Glen Dr. NE	Preston St. NE	Willamette Dr. NE	89	87	87	87	87	Residential	880	31
Cashmere Dr. NE	Rushmore Ave. NE	Columbia Way NE	89	88	86	87	89	Residential	1097	32
Carolina St. SE	66th Ave. SE	Texas Ave. SE	89	89	92	90	95	Residential	540	41
Candlewood Ct. SE	Candlewood Dr. SE	End of Road	89	87	88	88	89	Residential	340	35
Campus Meadows Lp. NE	Snowberry St. NE	Lupine St. NE	89	88	86	86	89	Residential	1065	41
Campus Prairie Lp. NE	31st Ave. NE	31st Ave. NE	89	87	87	89	90	Residential	1346	31
Campus Green Lp. NE	Campus Green Dr. NE	Campus Green Dr. NE	89	86	86	86	87	Residential	1050	32

Street Name	Begin Location	End Location	2016	2015	2014	2013	2012	Func. Class	Length (ft)	RSL
Campus Park Dr. NE	Campus Glen Dr. NE	Lewis Dr. NE	89	86	87	86	87	Residential	1500	32
Campus Park Dr. NE	Lewis Dr. NE	Meridian Dr. NE	89	86	86	86	87	Residential	750	32
Campus Green Dr. NE	Campus Green Ct. NE	Meriwood Dr. NE	89	87	86	86	87	Residential	710	32
Fairhill Dr. NE	31st Ave. NE	White Fir Dr. NE	89	86	87	85	86	Residential	550	31
Chardonnay Dr. SE	Merlot Ln. SE	Rainier Lp. SE	89	86	86	86	87	Residential	1000	31
Lupine St. NE	Campus Glen Dr. NE	Campus Meadows Lp. NE	89	88	87	86	89	Residential	360	41
Steamer Dr. SE	Baldwin St. SE	Compton Blvd. SE	89	88	87	87	87	Residential	920	31
Meriwood Dr. NE	Williamette Dr. NE	Gate	89	87	87	86	87	Residential	1260	32
Mercer Ct. NE	Vashon Dr. NE	End of Road	89	88	87	87	89	Residential	407	32
McKinley St. NE	Rushmore Ave. NE	Keystone Ave. NE	89	88	86	87	87	Residential	902	32
McKinley St. NE	Dominion Ave. NE	Rushmore Ave. NE	89	89	86	85	87	Residential	1270	32
Oklahoma St. SE	Colorado Ave. SE	Delaware Ave. SE	89	88	89	89	90	Residential	725	31
Parkside Dr. SE	47th Ave. SE	End of Road	89	87	86	85	85	Residential	450	31
Keystone Ave. NE	McKinley St. NE	Cashmere Dr. NE	89	88	87	87	89	Residential	489	32
Stone St. SE	Balustrade Blvd. SE	66th Ave. SE	89	88	87	89	88	Residential	660	31
Spokane St. NE	Vashon Dr. NE	Spokane Ct. NE	89	88	86	86	89	Residential	735	41
Lopez Ct. NE	Vashon Dr. NE	End of Road	89	88	87	87	89	Residential	312	32
26th Ave. SE	Golf Club Rd. SE	College St. SE	89	85	87	87	88	Residential	1420	35
Parkside Dr. SE	47th Ave. SE	45th Ave. SE	89	86	86	85	85	Residential	900	31
Prism St. SE	Balustrade Blvd. SE	66th Ave. SE	89	88	87	88	88	Residential	660	31
Pike Ave. NE	Fairweather St. NE	Edgewater Blvd. NE	89	89	87	89	90	Residential	443	32
Teakwood Ct. SE	41st Ave. SE	End of Road	89	89	90	90	90	Residential	460	35
Kodiak Ave. NE	Freemont St. NE	Edgewater Blvd. NE	89	88	86	87	90	Residential	709	32
Pavilion Way NE	Vashon Dr. NE	End of Road	89	87	87	90	90	Residential	330	41
Seville Dr. SE	47th Ave. SE	45th Ave. SE	89	90	89	94	91	Residential	670	31
Roxanna Lp. SE	Roxanna Dr. SE	Roxanna Dr. SE	89	88	89	87	89	Residential	1290	31
Ruddell Rd. SE	Balustrade Blvd. SE	End of Road	89	89	90	92	92	Residential	830	40
14th Ct. SE	14th Ave. SE	End of Road	89	86	87	87	87	Residential	680	31
14th Way SE	Golf Club Rd. SE	College St. SE	89	88	89	87	87	Residential	1280	35
Rushmore Ave. NE	Crestone St. NE	Rushmore Way NE	89	87	87	89	90	Residential	368	32
Rushmore Way NE	Crestone St. NE	Rushmore Ave. NE	89	89	87	89	90	Residential	368	32
Roxanna Dr. SE	Intelco Lp. SE	Roxanna Lp. SE	89	86	89	87	89	Residential	500	31
Steamer Dr. SE	Compton Blvd. SE	Baldwin St. SE	89	87	87	87	87	Residential	830	31
Sarazen St. SE	Balustrade Blvd. SE	66th Ave. SE	89	88	87	89	89	Residential	680	31
Spokane St. NE	Spokane Ct. NE	Vashon Dr. NE	89	89	86	86	90	Residential	875	41
Seville Dr. SE	45th Ave. SE	Kapalea Way SE	89	89	90	88	91	Residential	1140	31
Roxanna Ct. SE	Roxanna Lp. SE	End of Road	89	88	89	87	89	Residential	320	31
Shirley St. SE	25th Lp. SE	25th Ave. SE	89	86	86	87	86	Residential	460	35

Street Name	Begin Location	End Location	2016	2015	2014	2013	2012	Func. Class	Length (ft)	RSL
Shirley St. SE	25th Ave. SE	22nd Ave. SE	89	87	87	87	87	Residential	990	35
32nd Ave. NE	Bonanza Dr. NE	East End of Eagle Ct. Plat	89	89	92	95	95	Residential	965	31
32nd Ave. SE	Carpenter Rd. SE	Long Lake Dr. SE	89	87	84	88	87	Residential	1000	31
Meriwood Dr. NE	Vashon Dr. NE	Anderson Ct. NE	89	89	89	90	92	Residential	500	39
Larch St. SE	25th Ave. SE	22nd Ave. SE	89	88	86	86	89	Residential	990	35
Santis Lp. SE	Rossberg St. SE	Zermatt St. SE	89	88	89	87	90	Residential	910	31
Ingleside Way SE	Ingleside Dr. SE	Avonlea Dr. SE	89	92	92	90	92	Residential	250	31
37th Ave. SE	Apollo St. SE	End of Road	89	87	87	89	90	Residential	900	35
Traditions Ave. NE	Freemont Ave. NE	Edgewater Blvd. NE	89	87	87	86	86	Residential	575	32
Indiana St. SE	Colorado Ave. SE	Delaware Ave. SE	89	88	89	89	90	Residential	660	31
Pennsylvania St. SE	Ruddell Rd. SE	Colorado St. SE	89	86	89	89	90	Residential	975	31
Ingleside Dr. SE	Kapalea Way SE	End of Road	89	89	89	89	92	Residential	1000	31
Pennsylvania St. SE	Colorado St. SE	Delaware St. SE	89	86	89	87	90	Residential	860	31
Whidbey Rd. NE	41st Ave. NE	Bainbridge Lp. NE	89	87	86	84	85	Residential	390	32
Virginia St. SE	66th Ave. SE	Yelm Hwy. SE	89	87	89	89	90	Residential	1300	31
Jubilee Rd. NE	41st Ave. NE	Bainbridge Lp. NE	89	85	85	85	85	Residential	390	32
Vermont Ave. SE	Ruddell Rd. SE	Pennsylvania St. SE	89	87	88	90	90	Residential	630	41
33rd Ave. SE	Ida Jane Way SE	Stanfield Rd. SE	89	87	87	86	89	Residential	1280	35
Logan Dr. NE	McKinley St. NE	Keystone Ave. NE	89	88	87	87	89	Residential	893	32
Vashon Dr. NE	Cypress Lp. NE	Meriwood Dr. NE	89	87	87	89	89	Residential	1620	41
Inlay St. SE	Balustrade Blvd. SE	66th Ave. SE	89	88	87	89	89	Residential	660	31
Ipsut Ct. SE	Mt. Tahoma Dr. SE	End of Road	89	85	83	88	91	Residential	530	35
Ingleside Dr. SE	Kapalea Way SE	Zermatt St. SE	89	89	85	83	90	Residential	820	31
21st Ave. SE	Judd St. SE	End of Road	89	87	89	90	90	Residential	620	35
Ken-Jan Ct. SE	Greenbriar St. SE	End of Road	89	87	87	87	87	Residential	290	31
Judd St. SE	24th Ave. SE	22nd Ave. SE	89	75	82	78	85	Residential	570	32
21st Ave. SE	Judd St. SE	Ruddell Rd. SE	89	90	92	92	92	Residential	1070	44
Yonkers Dr. SE	Hanover Dr. SE	Clearbrook Dr. SE	89	86	87	88	92	Residential	930	31
Diamond Rd. SE	Diamond Lp. SE	Carpenter Rd. SE	89	90	94	100	57	Residential	700	36
Periwinkle Lp. NE	Campus Glen Dr. NE	Campus Park Dr. NE	89	88	86	83	88	Residential	1035	41
Texas Ave. SE	Ruddell Rd. SE	Virginia St. SE	89	89	90	90	95	Residential	625	41
Ida Jane Way SE	35th Ave. SE	33rd Ave. SE	89	89	87	87	88	Residential	540	35
33rd Ct. SE	Impala Dr. SE	East End of Road	89	87	86	84	83	Residential	180	35
71st Ave. SE	Compass St. SE	Bailey St. SE	88	86	89	89	89	Residential	1370	40
Silver Maple Ct. SE	37th Ave. SE	End of Road	88	86	86	87	87	Residential	450	31
Rushmore Ave. NE	Rushmore Way NE	Cashmere Dr. NE	88	88	86	87	87	Residential	999	31
Campus Green Dr. NE	Williamette Dr. NE	Campus Green Ct. NE	88	87	86	85	87	Residential	840	31
Alpha St. SE	Chambers Lake Dr. SE	21st Ave. SE	88	87	89	88	83	Residential	1250	45

Street Name	Begin Location	End Location	2016	2015	2014	2013	2012	Func. Class	Length (ft)	RSL
Mt. Olympus St. SE	Yelm Hwy. SE	56th Ave. SE	88	86	85	86	85	Residential	680	31
32nd Ct. SE	Impala Dr. SE	End of Road	88	88	86	86	89	Residential	130	35
Mt. Adams St. SE	57th Ave. SE	56th Ave. SE	88	87	86	86	86	Residential	550	31
Mt. Baker St. SE	57th Ave. SE	56th Ave. SE	88	87	86	86	86	Residential	410	31
Compass St. SE	71st Ave. SE	Balustrade Blvd. SE	88	87	87	89	89	Residential	1160	40
Mt. Saint Helens St. SE	57th Ave. SE	56th Ave. SE	88	87	86	86	86	Residential	540	31
23rd Ave. SE	Golf Club Rd. SE	College St. SE	88	83	85	80	84	Residential	1270	45
Greenbriar St. SE	45th Ave. SE	End of Road	88	84	86	87	86	Residential	740	31
Axis St. SE	Radius Lp. SE	Balustrade Blvd. SE	88	87	87	87	89	Residential	1600	40
Koala St. SE	Stikes Woods Dr. SE	Ruddell Rd. SE	88	85	85	86	86	Residential	540	31
Kapalea Way SE	Shale St. SE	Galena St. SE	88	89	87	87	87	Residential	550	40
Sycamore St. SE	25th Ave. SE	22nd Ave. SE	88	88	89	86	89	Residential	1090	40
Prism St. SE	Radius Lp. SE	Balustrade Blvd. SE	88	87	87	89	89	Residential	1660	40
Banbury Pl. SE	37th Ave. SE	36th Ct. SE	88	85	86	86	87	Residential	290	31
Stone St. SE	Radius Lp. SE	Balustrade Blvd. SE	88	87	87	89	89	Residential	1610	40
48th Lp. SE	48th Ave. SE	48th Ave. SE	88	87	86	86	87	Residential	990	31
57th Ct. SE	Stockton St. SE	End of Road	88	85	86	86	87	Residential	370	31
56th Ave. SE	Boardwalk St. SE	Parkside Dr. SE	88	86	87	87	87	Residential	735	39
Beltway Lp. SE	60th Ave. SE	60th Ave. SE	88	85	84	84	84	Residential	1260	31
58th Ct. SE	57th Ave. SE	End of Road	88	85	85	86	86	Residential	460	31
Timberline Dr. SE	Mullen Rd. SE	Clearwater Dr. SE	88	87	90	90	90	Residential	540	35
34th Ave. SE	Stanfield Rd. SE	East End of Road	88	85	87	87	86	Residential	230	31
Red Cedar Ct. SE	37th Ave. SE	End of Road	88	87	86	87	87	Residential	260	31
Jason Ct. SE	54th Ave. SE	End of Road	88	85	86	86	87	Residential	230	31
Delaware Ave. SE	Virginia St. SE	Balustrade Blvd. SE	88	88	89	89	90	Residential	1115	39
13th Ave. SE	Willow St. SE	Golf Club Rd. SE	88	87	85	89	90	Residential	410	35
Maxine St. SE	25th Ave. SE	22nd Ave. SE	88	88	87	87	87	Residential	990	35
44th Ct. SE	Greenbriar St. SE	East End of Road	88	87	86	87	87	Residential	450	31
Radius Lp. SE	Bailey St. SE	Balustrade Blvd. SE	88	88	87	87	87	Residential	1300	40
Forest Ct. SE	37th Ave. SE	End of Road	88	87	86	87	87	Residential	200	31
57th Ave. SE	Vincent Ct. SE	Rumac St. SE	88	85	85	86	85	Residential	530	31
46th Ave. NE	Hilton Rd. NE	Meridian Rd. NE	88	88	89	92	92	Residential	2370	37
Quail Dr. SE	45th Ave. SE	43rd Ave. SE	87	85	86	86	85	Residential	620	30
Quail Dr. SE	43rd Ave. SE	End of Road	87	85	86	86	85	Residential	560	30
57th Ave. SE	Mt. Baker St. SE	Mt. Adams St. SE	87	86	85	86	86	Residential	1090	30
Campus Meadows Lp. NE	Campus Glen Dr. NE	Snowberry St. NE	87	86	86	85	89	Residential	685	37
Summerwalk St. SE	56th Ave. SE	54th Ave. SE	87	88	87	87	87	Residential	415	37
Wade Ct. SE	Komachin Lp. SE	End of Road	87	85	87	87	87	Residential	390	30

Street Name	Begin Location	End Location	2016	2015	2014	2013	2012	Func. Class	Length (ft)	RSL
Angela St. SE	25th Ave. SE	22nd Ave. SE	87	85	87	87	87	Residential	990	34
Tyler Ct. SE	Komachin Lp. SE	End of Road	87	87	87	87	87	Residential	260	30
Timberline Ct. SE	Timberline Dr. SE	End of Road	87	84	88	90	91	Residential	190	45
Bainbridge Ct. NE	Bainbridge Lp. NE	End of Road	87	87	86	85	87	Residential	650	30
Bainbridge Lp. NE	Jubilee Rd. NE	Whidbey Rd. NE	87	87	85	85	86	Residential	880	30
25th Lp. SE	25th Ave. SE	25th Ave. SE	87	86	83	85	81	Residential	1640	30
Sycamore St. SE	22nd Ave. SE	Gemini St. SE	87	88	86	89	88	Residential	1100	38
Switchback Lp. SE	Compass St. SE	Compass St. SE	87	87	87	90	90	Residential	1070	38
26th Ct. SE	Carpenter Rd. SE	End of Road	87	84	86	86		Residential	450	30
Sunset Dr. SE	Maple Hills Dr. SE	26th Ave. SE	87	51	55	41	45	Residential	740	30
Campus Glen Dr. NE	Lupine St. NE	Campus Park Dr. NE	87	85	86	86	89	Residential	1530	37
57th Ct. SE	Rumac St. SE	End of Road	87	85	84	85	85	Residential	400	30
Stockton St. SE	54th Ave. SE	End of Road	87	84	85	86	87	Residential	300	30
34th Ave. SE	Ida Jane Way SE	Stanfield Rd. SE	87	85	86	89	89	Residential	1080	34
Stikes Woods Dr. SE	Koala St. SE	37th Ave. SE	87	87	86	87	86	Residential	310	30
26th Lp. SE	26th Ave. SE	26th Ave. SE	87	87	84	88	87	Residential	1150	43
28th Ct. NE	Hogum Bay Rd. NE	End of Road	87	84	85	86	86	Residential	1160	30
Camano Ct. NE	Camano Lp. NE	End of Road	87	86	84	82	85	Residential	370	30
Rustin Ct. SE	Komachin Lp. SE	End of Road	87	86	86	82	89	Residential	160	30
Campus Glen Dr. NE	Willamette Dr. NE	Lupine St. NE	87	85	86	86	89	Residential	1580	37
Sunview Ct. SE	Crimson Ct. SE	End of Road	87	85	84	85	85	Residential	190	30
Jessica Ct. SE	Komachin Lp. SE	End of Road	87	86	87	87	87	Residential	240	30
Columbine Ct. SE	57th Ave. SE	End of Road	87	84	83	83	85	Residential	430	30
48th Ave. SE	Crosswaters St. SE	End of Road	87	86	86	86	86	Residential	810	30
48th Ave. SE	Rosemount Ct. SE	Crosswaters St. SE	87	85	86	86	86	Residential	790	30
39th Ct. SE	Carpenter Rd. SE	End of Road	87	86	86	86	86	Residential	570	30
Montclair Dr. SE	Montclair Ct. SE	End of Road	87	87	88	86	85	Residential	1120	30
17th Ave. SE	Homann Dr. SE	Alanna Dr. SE	87	85	86	87	86	Residential	690	34
Cory Ct. SE	61st Ave. SE	End of Road	87	85	85	85	87	Residential	190	30
James St. SE	57th Ave. SE	Stockton St. SE	87	85	85	86	84	Residential	790	30
Craney Ct. SE	Sidney St. SE	East End of Road	87	87	86	87	86	Residential	410	30
Crimson Ct. SE	Yelm Hwy. SE	End of Road	87	84	86	86	86	Residential	830	30
Clearwater Lp. SE	Clearwater Dr. SE	Clearwater Lp. SE	87	86	89	91	90	Residential	1740	45
Flute St. SE	Balustrade Blvd. SE	66th Way SE	87	86	85	86	87	Residential	830	38
Mowich Ct. SE	54th Ave. SE	End of Road	87	85	89	89	88	Residential	400	44
15th Ave. SE	Homann Dr. SE	Alanna Dr. SE	87	85	87	88	89	Residential	810	34
Komachin Lp. SE	Tyler Ct. SE	Jeffery Ct. SE	87	86	87	86	87	Residential	930	30
Edgewater Blvd. NE	Rushmore Ave. NE	Columbia Way NE	87	87	86	87	86	Residential	996	39

Street Name	Begin Location	End Location	2016	2015	2014	2013	2012	Func. Class	Length (ft)	RSL
10th Ave. SE	Golf Club Rd. SE	End of Road	87	85	86	86	87	Residential	265	30
Edgewater Blvd. NE	41st Ave. NE	Rushmore Ave. NE	87	87	86	86	86	Residential	1519	30
15th Ct. SE	15th Ave. SE	End of Road	87	86	86	86	85	Residential	180	30
Komachin Lp. SE	Jeffery Ct. SE	Rustin Ct. SE	87	87	87	86	87	Residential	550	30
18th Ave. SE	Homann Dr. SE	Alanna Dr. SE	87	85	84	84	88	Residential	630	34
16th Ave. SE	Homann Dr. SE	Alanna Dr. SE	87	85	86	88	89	Residential	750	34
Donegal Ct. SE	Hicks Lake Rd. SE	End of Road	87	85	86	86	86	Residential	530	30
43rd Ct. SE	Park Place Lp. SE	End of Road	87	86	87	86	86	Residential	490	30
Jeffrey Ct. SE	Komachin Lp. SE	End of Road	87	87	87	84	87	Residential	380	30
56th Ave. SE	Mt. Baker St. SE	Ruddell Rd. SE	87	86	86	86	86	Residential	1140	30
Hogum Bay Ext. Rd. NE	Hogum Bay Rd. NE	Landfill Rd. NE (gate)	87	85	87	87	96	Residential	800	30
Chardonnay Dr. SE	Yelm Hwy. SE	Merlot Ln. SE	87	86	85	86	87	Residential	510	30
13th Ave. SE	Crowe St. SE	College St. SE	87	85	86	87	88	Residential	870	45
50th Ave. SE	College St. SE	Boardwalk St. SE	87	87	85	86	85	Residential	860	30
36th Ct. SE	Banbury Pl. SE	End of Road	87	85	85	86	87	Residential	430	30
Catalina Dr. SE	Belair Dr. SE	End of Road	87	83	83	87	88	Residential	430	45
Clearwater Dr. SE	Timberline Dr. SE	Clearwater Lp. SE	87	87	89	89	90	Residential	640	45
56th Lp. SE	56th Ave. SE	56th Ave. SE	87	85	87	87	87	Residential	800	37
Park Place Lp. SE	45th Ave. SE	44th Ct. SE	87	86	85	86	86	Residential	820	30
Borealis Ct. NE	Williamette Dr. NE	End of Road	86	85	87	86	89	Residential	1020	30
61st Ave. SE	Thornbury Pl. SE	61st Lp. SE	86	84	85	83	86	Residential	1140	30
Boardwalk St. SE	56th Ave. SE	53rd Ave. SE	86	87	87	87	87	Residential	660	35
33rd Ct. SE	Ruddell Lp. SE	End of Road	86	84	86	86	86	Residential	1300	30
27th Ct. SE	College St. SE	End of Road	86	84	86	84	88	Residential	530	40
Thornbury Pl. SE	61st Ave. SE	End of Road	86	84	85	85	87	Residential	440	30
Radius Lp. SE	Balustrade Blvd. SE	71st Ave. SE	86	86	84	86	86	Residential	1180	36
Carpenter Ct. SE	Diamond Lp. SE	End of Road	86	84	85	86	86	Residential	190	30
21st Ave. SE	West Lake Dr. SE	Sleater Kinney Rd. SE	86	87	90	90	90	Residential	830	34
Strawberry Ct. SE	54th Ave. SE	End of Road	86	86	86	86	87	Residential	540	30
Zermatt St. SE	Ingleside Dr. SE	37th Ave. SE	86	88	89	87	90	Residential	840	36
Zenith Ct. NE	Williamette Dr. NE	End of Road	86	83	86	86	86	Residential	290	30
54th Ave. SE	Boardwalk St. SE	Summerwalk St. SE	86	87	87	87	87	Residential	470	35
61st Lp. SE	61st Ave. SE	Stockton St. SE	86	85	85	86	87	Residential	740	30
Mt. Rainier St. SE	57th Ave. SE	56th Ave. SE	86	85	83	86	86	Residential	540	30
Violet St. SE	14th Ave. SE	Lacey Blvd. SE	86	86	85	86	83	Residential	580	42
Muir Ct. SE	54th Ave. SE	End of Road	86	83	84	84	87	Residential	380	42
Vincent Ct. SE	57th Ave. SE	End of Road	86	84	85	86	82	Residential	320	30
Inlay St. SE	Radius Lp. SE	Balustrade Blvd. SE	86	85	87	89	88	Residential	1660	36

Street Name	Begin Location	End Location	2016	2015	2014	2013	2012	Func. Class	Length (ft)	RSL
Camaro Ct. SE	31st Ave. SE	End of Road	86	83	86	84	88	Residential	260	43
Stockton St. SE	60th Ave. SE	58th Ave. SE	86	86	85	84	83	Residential	870	30
Stikes Dr. SE	47th Ave. SE	End of Road	86	86	85	85	85	Residential	490	30
61st Ave. SE	61st Lp. SE	Stockton St. SE	86	85	85	85	87	Residential	560	30
Hall St. SE	14th Ave. SE	Lacey Blvd. SE	86	84	84	81	81	Residential	1400	42
66th Ave. SE	Ruddell Rd. SE	Balustrade Blvd. SE	86	87	89	89	90	Residential	1200	35
Rosemount Ct. SE	Mullen Rd. SE	End of Road	86	86	85	85	86	Residential	300	30
Alexander Dr. NE	Mercedes Dr. NE	Mercedes Dr. NE	85	85	85	59	56	Residential	1040	29
Alhadeff St. SE	Pacific Ave. SE	End of public street (sign)	85	85	85	87	86	Residential	400	29
34th Ct. SE	Impala Dr. SE	West End of Road	85	84	88	85	89	Residential	130	41
Willow St. SE	14th Ave. SE	Lacey Blvd. SE	85	83	85	84	86	Residential	1080	40
Timberline Dr. SE	Clearwater Dr. SE	Timberline Ct. SE	85	85	88	89	89	Residential	720	41
34th Ct. SE	Impala Dr. SE	East End of Road	85	84	85	86	89	Residential	180	41
70th Way SE	Rainier Rd. SE	Radius Lp. SE	85	85	75	84	84	Residential	450	35
41st Ave. SE	Stikes Dr. SE	Quail Dr. SE	85	85	87	85	86	Residential	690	29
66th Way SE	Bailey St. SE	End of Road	85	85	84	85	84	Residential	650	35
33rd Ct. SE	Impala Dr. SE	West End of Road	85	86	88	90	92	Residential	130	41
57th Way SE	Parkside Dr. SE	Mt. Baker St. SE	85	85	86	87	85	Residential	1030	29
58th Ave. SE	57th Ave. SE	Stockton St. SE	85	83	84	85	82	Residential	1180	29
Komachin Lp. SE	54th Ave. SE	Tyler Ct. SE	85	84	86	86	87	Residential	830	29
Komachin Lp. SE	Rustin Ct. SE	Stockton St. SE	85	84	87	83	87	Residential	570	29
Crowe St. SE	Lacey Blvd. SE	End of Road	85	84	85	84	90	Residential	660	40
Cora St. SE	Mary Lou St. SE	12th Ave. SE	85	85	86	83	90	Residential	610	33
15th Ave. SE	Golf Club Rd. SE	College St. SE	85	85	87	87	87	Residential	1300	33
Craney Ct. SE	Sidney St. SE	West End of Road	85	85	86	87	86	Residential	240	29
Stockton St. SE	Compton Blvd. SE	60th Ave. SE	85	85	88	85	86	Residential	790	29
14th Ave. SE	Nobel Firs Ct. SE	End of Road	85	82	84	81	87	Residential	1500	29
Lebanon St. SE	20th Ave. SE	14th Ave. SE	85	82	81	78	84	Residential	1670	35
Brunswick St. SE	16th Ave. SE	North End of Road	85	83	81	81	89	Residential	340	29
31st Ct. SE	31st Ave. SE	End of Road	85	86	87	87	90	Residential	170	41
47th Ave. SE	Stikes Dr. SE	Parkside Dr. SE	85	83	83	81	81	Residential	780	29
Crosswaters St. SE	Mullen Rd. SE	48th Ave. SE	85	87	86	87	83	Residential	140	29
30th Ct. SE	Impala Dr. SE	End of Road	85	83	87	87	90	Residential	450	41
Robbins St. SE	03rd Ave. SE	End of Road	85	85	86	86	85	Residential	350	35
Mary Lou St. SE	12th Ave. SE	Lisa Ln. SE	85	87	87	88	85	Residential	620	33
Park Place Lp. SE	Mullen Rd. SE	43rd Ave. SE	85	85	86	86	86	Residential	890	29
Boone St. SE	12th Ave. SE	End of Road	85	87	89	90	90	Residential	380	33
Noble Firs Ct. SE	14th Ave. SE	End of Road	85	84	86	85	85	Residential	430	29

Street Name	Begin Location	End Location	2016	2015	2014	2013	2012	Func. Class	Length (ft)	RSL
Park Place Lp. SE	43rd Ave. SE	45th Ave. SE	85	86	86	86	86	Residential	790	29
Park Center Ave. NE	College St. NE	End of Road	85	84	85	85	85	Residential	600	29
Danials Lp. SE	Compton Blvd. SE	Compton Blvd. SE	85	85	85	86	84	Residential	1120	29
15th Ave. SE	Nobel Firs Ct. SE	End of Road	85	82	86	86	85	Residential	620	29
57th Ave. SE	Stockton St. SE	Vincent Ct. SE	85	84	83	86	85	Residential	810	29
Radius Lp. SE	71st Ave. SE	Bailey St. SE	85	87	87	87	87	Residential	1590	35
Commerce Place Dr. NE	Williamette Dr. NE	North End of Road	84	83	85	85	85	Residential	1680	29
14th Ave. SE	Lebanon St. SE	Clearbrook Dr. SE	84	84	85	83	85	Residential	810	28
39th Ave. SE	Arbor Dr. SE	End of Road	84	82	80	84	86	Residential	890	29
08th Ave. NE	College St. NE	Livingston St. NE	84	84	86	82	86	Residential	1200	40
Campus Highlands Dr. NE	Willamette Dr. NE	Cameron Dr. NE	84	84	85	86	87	Residential	1750	33
Impala Dr. SE	31st Ave. SE	End of Road	84	84	87	87	88	Residential	1030	39
14th Ave. SE	Carpenter Rd. SE	Nobel Firs Ct. SE	84	81	80	77	85	Residential	550	28
60th Ave. SE	Stockton St. SE	Compton Blvd. SE	84	82	83	85	85	Residential	1090	28
Hogum Bay Rd. NE	Hawks Prairie Rd. NE	End of Road	84	84	85	85	90	Residential	1800	31
Rumac St. SE	Pattison Lake Dr. SE	End of Road	84	85	84	86	85	Residential	1160	28
Crystal Ct. SE	58th Ave. SE	End of Road	84	82	84	84	86	Residential	310	28
Madrona Ct. SE	38th Dr. SE	End of Road	84	82	80	82	83	Residential	500	29
Stikes Dr. SE	47th Ave. SE	45th Ave. SE	84	84	85	85	85	Residential	740	28
Thornbury Ct. SE	Thornbury Dr. SE	End of Road	84	84	86	86	87	Residential	520	28
60th Lp. SE	Stockton St. SE	Stockton St. SE	84	84	80	85	83	Residential	1270	28
Thornbury Dr. SE	57th Ave. SE	54th Ave. SE	84	84	85	86	86	Residential	750	28
Compton Lp. SE	Compton Blvd. SE	Compton Blvd. SE	84	84	81	79	85	Residential	980	28
Foxglove Ct. SE	Rumac St. SE	End of Road	84	81	82	83	80	Residential	480	28
Arbor Dr. SE	39th Ct. SE	37th Ct. SE	84	81	85	86	85	Residential	720	29
Jacobson Ct. SE	57th Ave. SE	End of Road	84	82	83	80	77	Residential	150	29
60th Ct. SE	Thornbury Dr. SE	End of Road	84	84	86	84	87	Residential	420	28
Thornbury Dr. SE	Thornbury Pl. SE	57th Ave. SE	84	84	85	86	87	Residential	1450	28
31st Ave. SE	College St. SE	Impala Dr. SE	83	82	84	80	81	Residential	990	37
50th Ct. SE	50th Ave. SE	End of Road	83	83	86	85	86	Residential	540	28
57th Ave. SE	Emerald St. SE	Thornbury Dr. SE	83	83	85	86	86	Residential	470	28
57th Ave. SE	Thornbury Dr. SE	Stockton St. SE	83	82	85	86	85	Residential	1280	28
16th Ave. SE	Golf Club Rd. SE	College St. SE	83	82	86	82	86	Residential	1270	32
53rd Ave. SE	Lakehills St. SE	End of Road	83	82	81	85	81	Residential	190	28
39th Ct. SE	Arbor Dr. SE	End of Road	83	81	82	83	83	Residential	120	28
44th Ct. SE	Greenbriar St. SE	West End of Road	83	83	86	87	85	Residential	670	28
Corvette Ct. NE	Mercedes Dr. NE	End of Road	83	84	83	81	82	Residential	230	28
Juliann Ct. SE	Komachin Lp. SE	End of Road	83	83	86	87	89	Residential	340	28

Street Name	Begin Location	End Location	2016	2015	2014	2013	2012	Func. Class	Length (ft)	RSL
Belair Dr. SE	Catalina Dr. SE	Impala Dr. SE	**83**	82	79	78	85	Residential	770	32
Eagle Dr. NE	Bonanza Dr. NE	City Limits	**83**	82	85	86	86	Residential	630	28
Diamond Lp. SE	Diamond Rd. SE	Diamond Rd. SE	**83**	83	83	86	83	Residential	1310	28
Koala St. SE	39th Ave. SE	Stikes Woods Dr. SE	**83**	80	82	81	83	Residential	1160	28
Magnolia Ct. SE	38th Dr. SE	End of Road	**83**	84	81	80	84	Residential	250	28
Lake Hills St. SE	54th Ave. SE	Emerald St. SE	**83**	82	82	83	82	Residential	780	28
Muriel Ct. SE	27th Ct. SE	End of Road	**83**	84	87	85	86	Residential	620	28
Park Place Lp. SE	44th Ct. SE	Mullen Rd. SE	**83**	83	86	86	86	Residential	530	28
River Ridge Dr. SE	Martin Way E.	End of Road (gate)	**83**	79	83	85	84	Residential	720	28
Church St. SE	14th Ave. SE	Lacey Blvd. SE	**83**	83	85	87	90	Residential	330	32
Sleater Kinney Rd. SE	Leisure Way SE	21st Ave. SE	**83**	82	86	84	91	Residential	1290	35
Stockton St. SE	58th Ave. SE	54th Ave. SE	**83**	84	81	84	85	Residential	1280	28
Vashon Dr. NE	41st Ave. NE	Camano Lp. NE	**83**	83	80	80	86	Residential	740	33
Livingston St. NE	8th Ave. NE	15th Ave. NE	**83**	83	83	84	84	Residential	960	38
40th Ct. SE	Ruddell Rd. SE	End of Road	**82**	79	82	84	82	Residential	500	27
Elm Ct. SE	Cedar Ct. SE	End of Road	**82**	82	84	85	82	Residential	210	27
Impala Dr. SE	31st Ave. SE	28th Ave. SE	**82**	81	83	86	88	Residential	1100	35
Afflerbaugh Dr. SE	Mullen Rd. SE	City Limits	**82**	78	80	86	83	Residential	1020	27
Cherokee Lp. SE	60th Ave. SE	60th Ave. SE	**82**	81	84	83	83	Residential	1280	27
Lakeview Dr. SE	30th Ave. SE	29th Ave. SE	**82**	82	75	71	77	Residential	630	27
Magnolia St. SE	16th Ave. SE	South End of Road	**82**	81	81	83	84	Residential	360	27
32nd Ave. NE	Marvin Rd. NE	East End of Eagle Ct. Plat	**82**	81				Residential	1430	27
Kendra Ct. SE	James St. SE	End of Road	**82**	80	81	83	80	Residential	320	27
58th Ave. SE	Opal Ct. SE	Thornbury Dr. SE	**82**	83	80	82	84	Residential	1060	27
Angela St. SE	25th Lp. SE	25th Ave. SE	**82**	82	85	86	86	Residential	460	38
Aldea Ct. SE	5th Way SE	End of Road	**82**	82	84	80	86	Residential	580	27
59th Lp. SE	Stockton St. SE	Stockton St. SE	**82**	81	85	86	84	Residential	1270	27
Belair Dr. SE	College St. SE	Catalina Dr. SE	**82**	81	81	81	85	Residential	430	27
Gem Ct. SE	58th Ave. SE	End of Road	**81**	79	82	80	84	Residential	140	26
38th Dr. SE	Carpenter Rd. SE	39th Ave. SE	**81**	79	83	85	85	Residential	870	27
38th Ct. SE	Arbor Dr. SE	East End of Road	**81**	77	79	85	82	Residential	210	27
37th Ave. SE	Stikes Dr. SE	End of Road	**81**	81	84	85	81	Residential	1570	27
Woodland Square Lp. SE	7th Ave. SE	6th Ave. SE	**81**	81	80	79	81	Residential	1750	27
Jaguar Ct. NE	Alexander Dr. NE	End of Road	**81**	82	85	69	69	Residential	220	27
Judd St. SE	22nd Ave. SE	19th Ave. SE	**81**	82	81	73	79	Residential	860	27
Judd St. SE	19th Ave. SE	Ruddell Rd. SE	**81**	81	72	79	79	Residential	1020	27
Beemer Ct. NE	Classic Dr. NE	End of Road	**81**	81	84	81	82	Residential	280	27
Bentley Ct. NE	Mercedes Dr. NE	End of Road	**81**	81	82	69	74	Residential	130	27

Street Name	Begin Location	End Location	2016	2015	2014	2013	2012	Func. Class	Length (ft)	RSL
Candace Ct. SE	Komachin Lp. SE	End of Road	**81**	81	83	85	83	Residential	420	32
Lakeview Ct. SE	37th Ave. SE	End of Road	**81**	80	81	82	84	Residential	540	26
Long Lake Dr. SE	32nd Ave. SE	City Limits	**81**	81	84	85	84	Residential	650	27
Mercedes Dr. NE	Royce Ct. NE	Classic Dr. NE	**81**	81	85	80	79	Residential	840	27
Royce Ct. NE	Mercedes Dr. NE	End of Road	**81**	81	84	79	79	Residential	220	27
05th Way SE	Carpenter Rd. SE	Glen Ct. SE	**81**	79	83	82	85	Residential	1150	27
Sidney St. SE	39th Ave. SE	End of Road	**81**	80	84	82	83	Residential	1280	27
Stikes Dr. SE	45th Ave. SE	41st Ave. SE	**81**	80	83	74	75	Residential	850	26
Stikes Dr. SE	41st Ave. SE	39th Ave. SE	**81**	82	83	84	86	Residential	750	26
Lacey St. SE	Pacific Ave. SE	7th Ave. SE	**81**	76	86	78	78	Residential	1650	27
Classic Dr. NE	Mercedes Dr. NE	Meridian Rd. NE	**81**	83	85	82	79	Residential	1300	27
Compton Blvd. SE	Yelm Hwy. SE	Stockton St. SE	**81**	81	83	80	84	Residential	840	26
Commerce Place Dr. NE	Williamette Dr. NE	South End of Road	**81**	82	80	81	81	Residential	850	27
Edsel Ct. NE	Mercedes Dr. NE	End of Road	**81**	83	81	84	83	Residential	110	27
Diamond Ct. SE	Diamond Lp. SE	End of Road	**81**	80	83	84	82	Residential	320	27
Clearbrook Dr. SE	17th Ct. SE	Yonkers Dr. SE	**80**	82	92	100	62	Residential	890	26
Arbor Dr. SE	37th Ct. SE	End of Road	**80**	77	81	84	81	Residential	890	26
37th Ct. SE	Arbor Dr. SE	End of Road	**80**	79	82	82	81	Residential	160	26
Magnolia St. SE	16th Ave. SE	North End of Road	**80**	80	82	81	85	Residential	380	26
Montclair Dr. SE	College St. SE	Montclair Ct. SE	**80**	80	84	83	79	Residential	460	26
22nd Ave. SE	Agate Ct. SE	Diamond Lp. SE	**80**	81	83	81	81	Residential	770	26
22nd Ct. SE	22nd Ave. SE	End of Road	**80**	81	84	83	83	Residential	290	26
27th Ct. SE	Judd St. SE	End of Road	**80**	82	81	81	80	Residential	270	26
54th Ave. SE	Thornbury Dr. SE	Stockton St. SE	**80**	80	80	79	81	Residential	1220	26
05th Ct. SE	Kinwood Rd. SE	End of Road	**80**	80	82	85	82	Residential	540	26
Compton Blvd. SE	60th Ave. SE	Compton Lp. SE	**79**	80	84	85	86	Residential	720	25
Diamond Lp. SE	22nd Ave. SE	Diamond Rd. SE	**79**	81	85	81	81	Residential	1250	25
Juniper Ct. SE	Arbor Dr. SE	End of Road	**79**	78	80	82	81	Residential	190	25
43rd Ave. SE	Carpenter Rd. SE	Juniper Ct. SE	**79**	79	82	81	84	Residential	850	25
Fir Ct. SE	43rd Ave. SE	End of Road	**79**	79	80	83	81	Residential	200	25
Brunswick St. SE	16th Ave. SE	South End of Road	**79**	80	82	82	87	Residential	300	25
Diamond Rd. SE	Diamond Lp. SE	Diamond Lp. SE	**79**	81	84	83	80	Residential	730	25
38th Ct. SE	Arbor Dr. SE	West End of Road	**79**	79	84	82	80	Residential	180	25
Green Ct. SE	5th Way SE	End of Road	**79**	78	83	81	85	Residential	140	25
12th Ave. SE	Sleater Kinney Rd. SE	End of Road	**79**	79	83	80	63	Residential	1200	25
Mercedes Dr. NE	Classic Dr. NE	Royce Ct. NE	**79**	81	84	81	77	Residential	1290	25
Charlotte Ct. SE	36th Ave. SE	End of Road	**79**	77	79	81	77	Residential	160	25
Woodland Square Lp. SE	College St. SE	7th Ave. SE	**79**	78	80	80	83	Residential	1820	25

Street Name	Begin Location	End Location	2016	2015	2014	2013	2012	Func. Class	Length (ft)	RSL
39th Ave. SE	Mullen Rd. SE	Koala St. SE	**79**	78	82	81	84	Residential	520	25
Blue Finch Ct. SE	39th Ave. SE	End of Road	**78**	77	80	81	83	Residential	200	25
05th Way SE	Glen Ct. SE	Kinwood Rd. SE	**78**	77	79	81	85	Residential	1260	25
Compton Blvd. SE	Stockton St. SE	60th Ave. SE	**78**	78	80	80	79	Residential	1210	25
Shadywood Ct. SE	Shady Lane Rd. SE	End of Road	**78**	77	84	85	85	Residential	300	25
16th Ct. SE	16th Ave. SE	End of Road	**78**	79	76	80	80	Residential	210	25
25th Ct. SE	25th Ave. SE	End of Road	**78**	78	81	80	82	Residential	440	25
Stephan Ct. SE	5th Way SE	End of Road	**78**	79	86	83	86	Residential	150	25
14th Ave. NE	Galaxy Dr. NE	End of Road	**78**	78	80	85	81	Residential	240	28
Tanager Ct. SE	39th Ave. SE	End of Road	**78**	77	81	83	79	Residential	130	25
Cedar Hills Ct. SE	28th Ave. SE	End of Road	**78**	79	81	81	84	Residential	600	25
Shirley Ct. SE	36th Ave. SE	End of Road	**78**	77	81	80	82	Residential	150	25
Opal Ct. SE	58th Ave. SE	End of Road	**78**	76	79	79	79	Residential	220	25
Agate Ct. SE	22nd Ave. SE	End of Road	**78**	79	81	81	80	Residential	240	25
38th Dr. SE	Stanfield Rd. SE	38th Lp. SE	**78**	80	83	80	84	Residential	620	25
Apollo St. SE	39th Ave. SE	End of Road	**77**	77	81	76	80	Residential	430	24
Glen Alda Ct. SE	5th Way SE	End of Road	**77**	78	83	80	83	Residential	700	24
24th Ave. SE	Golf Club Rd. SE	College St. SE	**77**	77	79	80	85	Residential	1270	24
Clearwater Ct. SE	Clearwater Dr. SE	End of Road	**77**	78	73	72	78	Residential	115	27
37th Ave. SE	Ruddell Rd. SE	Apollo St. SE	**77**	77	77	77	81	Residential	870	31
38th Dr. SE	38th Lp. SE	Carpenter Rd. SE	**77**	78	80	82	82	Residential	1000	24
Blue Jay Ct. SE	Gold Finch Dr. SE	End of Road	**77**	75	78	83	79	Residential	300	24
Wellington Lp. SE	Stikes Dr. SE	Stikes Dr. SE	**77**	74	77	77	76	Residential	620	24
Wallaby Ct. SE	39th Ave. SE	End of Road	**77**	79	81	83	82	Residential	140	24
29th Ave. NE	Marvin Rd. NE	End of Road	**77**	76	78	78	77	Residential	1110	24
14th Ave. SE	Ruddell Rd. SE	15th Ave. SE	**77**	80	89	89	90	Residential	960	24
55th Way SE	Topaz St. SE	Emerald St. SE	**77**	78	83	83	81	Residential	740	24
Carpenter Rd. SE	Mills Landing Ct. SE	Carpenter Rd. SE	**77**	74	78	83	81	Residential	675	24
38th Lp. SE	38th Dr. SE	38th Dr. SE	**77**	77	79	80	77	Residential	1090	24
28th Ave. SE	College St. SE	Impala Dr. SE	**77**	78	82	80	81	Residential	1190	24
Gold Finch Ct. SE	38th Dr. SE	End of Road	**77**	79	83	84	83	Residential	190	24
Glen Ct. SE	5th Way SE	End of Road	**77**	76	78	80	82	Residential	230	24
Ryan St. SE	39th Ave. SE	37th Ave. SE	**77**	77	82	83	84	Residential	770	24
32nd Ct. SE	Ruddell Rd. SE	East End of Road	**77**	76	78	72	82	Residential	600	24
39th Ct. SE	39th Ave. SE	End of Road	**77**	79	83	78	80	Residential	130	24
Cedar Ct. SE	43rd Ave. SE	End of Road	**77**	77	81	81	78	Residential	550	24
39th Ave. SE	39th Ave. SE	Ruddell Rd. SE	**76**	77	81	82	85	Residential	1200	23
Arbor Dr. SE	41st Ave. SE	39th Ct. SE	**76**	75	79	78	78	Residential	670	23

Street Name	Begin Location	End Location	2016	2015	2014	2013	2012	Func. Class	Length (ft)	RSL
Jo Ann Ct. SE	36th Ave. SE	End of Road	**76**	75	75	79	79	Residential	160	23
50th Ave. SE	Ruddell Rd. SE	End of Road	**76**	76	67	62	61	Residential	1220	23
54th Ct. SE	Emerald St. SE	End of Road	**76**	77	81	79	80	Residential	310	23
Stikes Dr. SE	Stikes Dr. SE	End of Road	**76**	77	82	81	81	Residential	190	23
39th Ave. SE	Ruddell Rd. SE	Apollo St. SE	**75**	72	75	74	78	Residential	810	23
55th Ct. SE	Emerald St. SE	End of Road	**75**	76	81	80	82	Residential	260	23
Apollo St. SE	39th Ave. SE	37th Ave. SE	**75**	75	77	77	80	Residential	980	23
Northridge Pl. SE	39th Ave. SE	End of Road	**75**	75	80	80	84	Residential	400	23
Georgie Ct. SE	36th Ave. SE	End of Road	**75**	75	78	82	78	Residential	160	23
Mt. Tahoma Dr. SE	Mt. Tahoma Ct. SE	54th Ave. SE	**75**	72	64	67	65	Residential	420	23
Judd St. SE	28th Ave. SE	26th Ave. SE	**75**	75	79	80	82	Residential	1060	23
Gold Finch Dr. SE	38th Dr. SE	38th Dr. SE	**75**	73	74	76	78	Residential	1690	23
Carpenter Hills Lp. SE	Carpenter Rd. SE	Carpenter Rd. SE	**75**	73	78	70	75	Residential	2550	23
16th Ave. SE	Sulky Dr. SE	Clearbrook Dr. SE	**74**	74	75	76	77	Residential	480	22
Hemlock Ct. SE	22nd Ave. SE	End of Road	**74**	74	78	77	78	Residential	200	22
39th Ave. SE	Stikes Dr. SE	Stikes Dr. SE	**74**	76	84	80	79	Residential	940	22
Chambers Lake Dr. SE	Golf Club Rd. SE	End of Road	**74**	74	80	86	87	Residential	1370	23
Wilshire Ct. SE	End of Road	End of Road	**74**	75	78	77	78	Residential	450	22
Lakecrest St. SE	37th Ave. SE	35th Ct. SE	**74**	72	76	77	81	Residential	440	25
21st Ct. SE	Golf Club Rd. SE	End of Road	**73**	75	78	80	85	Residential	520	20
Stikes Dr. SE	34th Ave. SE	32nd Ave. SE	**73**	73	74	75	79	Residential	710	21
Arbor Ct. SE	43rd Ave. SE	End of Road	**73**	76	79	76	75	Residential	200	22
Pattison Lake Dr. SE	Rumac St. SE	End of Road	**73**	70	69	74	73	Residential	1140	21
33rd Ct. SE	Stikes Dr. SE	West End of Road	**73**	75	80	82	82	Residential	320	21
Emerald St. SE	58th Ave. SE	54th Ave. SE	**73**	75	83	75	74	Residential	1160	21
34th Ave. SE	Stikes Dr. SE	Ruddell Lp. SE	**73**	73	73	79	75	Residential	1500	22
35th Ave. SE	"Lakeview Estates" HOA	35th Ct. SE	**73**	73	76	74	77	Residential	780	24
Maple Hills Dr. SE	Sunset Dr. SE	End of Road	**73**	76	78	78	82	Residential	950	22
39th Ave. SE	College St. SE	Stikes Dr. SE	**72**	71	74	70	77	Residential	770	24
Stikes Lp. SE	Stikes Dr. SE	Stikes Dr. SE	**72**	73	77	80	85	Residential	810	21
17th Ct. SE	Clearbrook Dr. SE	End of Road	**72**	72	76	70	77	Residential	150	21
Sulky Dr. SE	20th Ave. SE	16th Ave. SE	**72**	71	69	71	72	Residential	930	21
29th Ct. SE	29th Ave. SE	End of Road	**72**	74	74	81	81	Residential	210	21
Stikes Ct. SE	Stikes Dr. SE	End of Road	**72**	72	80	79	79	Residential	270	23
19th Ave. SE	Sulky Dr. SE	Hanover Dr. SE	**72**	71	72	70	73	Residential	1100	21
20th Ave. SE	Sycamore Dr. SE	Sulky Dr. SE	**72**	73	69	72	75	Residential	1000	19
33rd Ave. SE	Stanfield Rd. SE	Carpenter Rd. SE	**72**	71	72	73	78	Residential	1300	21
Madera Ct. SE	Sierra Dr. SE	End of Road	**71**	69	68	71	77	Residential	330	20

Street Name	Begin Location	End Location	2016	2015	2014	2013	2012	Func. Class	Length (ft)	RSL
Topaz St. SE	55th Way SE	54th Way SE	**71**	72	76	75	77	Residential	240	20
Mt. Tahoma Ct. SE	Mt. Tahoma Dr. SE	North End of Road	**71**	73	74	76	75	Residential	300	20
29th Ave. SE	Lakeview Dr. SE	College St. SE	**71**	71	74	78	79	Residential	1220	22
54th Way SE	Topaz St. SE	Emerald St. SE	**70**	71	80	71	79	Residential	730	22
Stikes Dr. SE	39th Ave. SE	Mullen Rd. SE	**70**	72	78	73	77	Residential	1030	20
Sierra Dr. SE	Shady Lane Rd. SE	Sierra Ct. SE	**69**	67	68	65	65	Residential	1410	19
Sierra Dr. SE	Sierra Ct. SE	Carpenter Rd. SE	**69**	70	70	64	75	Residential	1230	19
18th Ave. SE	College St. SE	End of Road	**69**	70	72	72	73	Residential	1100	21
Nelson Rd. SE	Kapalea Way SE	Ingleside Dr. SE	**69**	69	69	68	74	Residential	1030	19
Mt. Tahoma Ct. SE	Mt. Tahoma Dr. SE	South End of Road	**68**	68	71	73	74	Residential	420	18
14th Ave. SE	College St. SE	Ruddell Rd. SE	**67**	67	67	69	71	Residential	1300	18
Century Ct. NE	15th Ave. NE	End of Road	**67**	68	73	75	73	Residential	1020	18
38th Ct. SE	Ruddell Rd. SE	End of Road	**67**	68	73	72	73	Residential	290	18
33rd Lp. SE	33rd Ave. SE	33rd Ave. SE	**67**	66	70	71	67	Residential	1200	18
Kathy Ct. SE	36th Ave. SE	End of Road	**67**	67	68	76	73	Residential	150	18
19th Ct. SE	19th Ave. SE	End of Road	**67**	68	72	70	74	Residential	370	18
White Top Ave. NE	White Fir Dr. NE	East End of Road	**67**	67	75	69	73	Residential	180	19
33rd Ct. SE	Stikes Dr. SE	East End of Road	**66**	67	71	78	79	Residential	310	17
Hicks Lake Rd. SE	30th Ave. SE	Donegal Ct. SE	**66**	67	73	70	69	Residential	940	18
35th Ct. SE	35th Ave. SE	End of Road	**66**	66	71	73	75	Residential	270	18
Hicks Lake Rd. SE	Donegal Ct. SE	25th Ave. SE	**66**	64	67	68	70	Residential	1070	18
Narada Ct. SE	54th Ave. SE	End of Road	**66**	67	74	73	76	Residential	410	17
Westminster Ct. NE	Westminster Dr. NE	End of Road	**66**	67	71	69	68	Residential	260	17
07th Ave. NE	End of Road	End of Road	**66**	67	70	66	65	Residential	570	17
30th Ave. NE	Hogum Bay Rd. NE	End of Road	**66**	64	73	65	68	Residential	900	19
16th Ave. SE	Sleater Kinney Rd. SE	End of Road	**66**	68	73	69	78	Residential	680	17
30th Ave. SE	Ruddell Rd. SE	End of Road	**66**	65	66	67	74	Residential	740	18
Arbor Dr. SE	Juniper Ct. SE	41st Ave. SE	**66**	67	69	65	71	Residential	560	19
45th Ave. SE	Carpenter Rd. SE	End of Road	**66**	67	71	71	71	Residential	220	16
32nd Ct. SE	Ruddell Rd. SE	West End of Road	**65**	65	68	76	73	Residential	450	17
Mt. Tahoma Dr. SE	54th Ave. SE	End of Road	**65**	65	68	70	64	Residential	800	17
18th Ave. SE	Sulky Dr. SE	17th Ct. SE	**65**	64	68	70	69	Residential	720	17
Hanover Dr. SE	20th Ave. SE	19th Ave. SE	**65**	66	63	67	71	Residential	1000	17
37th Ct. SE	Ruddell Rd. SE	End of Road	**65**	65	69	70	73	Residential	270	17
Stikes Dr. SE	37th Ave. SE	34th Ave. SE	**64**	64	63	64	70	Residential	750	18
30th Ave. SE	Lakeview Dr. SE	29th Ave. SE	**64**	66	69	71	73	Residential	980	16
White Top Ave. NE	White Fir Dr. NE	West End of Road	**64**	63	67	75	79	Residential	180	16
Homann Dr. SE	15th Ave. SE	Pacific Ave. SE	**64**	64	64	64	70	Residential	1410	16

Street Name	Begin Location	End Location	2016	2015	2014	2013	2012	Func. Class	Length (ft)	RSL
20th Ave. SE	Sulky Dr. SE	Hanover Dr. SE	**64**	64	69	68	72	Residential	740	16
Sierra Ct. SE	Sierra Dr. SE	End of Road	**63**	63	65	64	68	Residential	500	16
Webb St. SE	Pacific Ave. SE	End of Road	**62**	64	68	61	67	Residential	410	15
19th Ave. SE	Golf Club Rd. SE	College St. SE	**62**	65	68	71	77	Residential	1300	15
36th Ct. SE	Lakecrest Dr. SE	East End of Road	**61**	63	69	67	68	Residential	210	15
Hanover Dr. SE	19th Ave. SE	Clearbrook Dr. SE	**61**	61	63	63	67	Residential	820	15
Stikes Dr. SE	Mullen Rd. SE	37th Ave. SE	**60**	59	60	59	61	Residential	750	15
Livingston Ct. NE	Livingston St. NE	End of Road	**60**	61	65	65	69	Residential	200	15
36th Ct. SE	Lakecrest Dr. SE	West End of Road	**59**	62	67	68	69	Residential	160	14
25th Ave. SE	Lilac St. SE	End of Road	**57**	58	61	66	68	Residential	480	13
Homann Dr. SE	Lacey Elementary School	15th Ave. SE	**57**	58	58	50	57	Residential	1010	13
17th Ave. SE	College St. SE	East End of Road	**57**	56	60	59	64	Residential	970	13
Westminster Dr. NE	7th Ave. NE	End of Road	**55**	57	59	60	63	Residential	1020	12
White Fir Dr. NE	Fairhill Dr. NE	Meridian Rd. NE	**55**	52	53	45	48	Residential	1580	12
30th Ave. SE	Hicks Lake Rd. SE	End of Road	**53**	52	64	51	61	Residential	620	11
13th Ct. SE	College St. SE	End of Road	**31**	34	39	33	34	Residential	280	2
Selma St. SE	Pacific Ave. SE	End of Road	**30**	29	31	33	35	Residential	520	1

ROADWAY DEFECT DEFINITIONS ----- ---- ---- ----

The *Pavement Surface Condition Field Rating Manual for Asphalt Pavement* is the guide used to determine pavement defects and the severity of those defects. Written by the Northwest Pavement Management Association (NWPMA) and the Washington State Department of Transportation (WSDOT), the rating manual defines fourteen different types of defects with three levels of severity.

In Lacey's pavement management system, information is collected for the following defects:

- Rutting & Wear
- Alligator Cracking
- Longitudinal & Transverse Cracking
- Raveling & Weathering
- Patching
- Depressions & Distortions

Rutting & Wear

Rutting is a surface depression within the wheel path may be caused by heavy trucks, slow or stopping traffic, poor construction or moisture damage. When the upper pavement layers are rutted, the pavement along the edges of the rutted area may lift up.

Wear is surface depression in the wheel path resulting from tire abrasion.

Rating Severity:

In both cases, the overall severity is measured by the average observed depth of the rut, or wear depression.

Low	1/4 inch to 1/2 inch
Medium	1/2 inch to 3/4 inch
High	over 3/4 inch

Alligator Cracking

Alligator Cracking is associated with loads and is usually limited to areas of repeated traffic loading. Generally, cracking of this type begins as a single longitudinal, discontinuous crack within the wheel path that progresses with time and loads to a more branched pattern that begin to interconnect. Eventually the cracks interconnect sufficiently to form many pieces, resembling the pattern of alligator hide.

Potholes and other occurrences of missing or destroyed pavement eventually accumulate as crack severity worsens.

Rating Severity:

Low	Branched, discontinuous thin cracks are beginning to interconnect and form the typical alligator pattern.
Medium	Cracking is interconnected and forms an alligator pattern. The cracks are wider with some spalling* along the edges, but the pavement pieces are still in place.
High	The alligator pattern is fully developed. Individual pieces of pavement may be loosened or even missing. Pumping* up through the cracks may be seen.

* See Glossary (pages 104-105)

Longitudinal & Transverse Cracking

Longitudinal Cracks run roughly parallel to the roadway center line. Longitudinal cracks associated with the beginning of alligator cracking are generally discontinuous and broken. They may be associated with loads, poorly constructed paving joints, or joints and cracks under the surface course.

Transverse Cracks run roughly perpendicular to the roadway center line. They may be due to surface shrinkage caused by low temperatures, hardening of the asphalt, or cracks in underlying pavement layers.

Rating Severity:

Low	The cracks have very little or no spalling along the edges and are less than 1/4 inch wide ("hairline" cracks).
Medium	Cracking is 1/4 inch wide or greater. There may be a few thin connecting or intersecting cracks near the main crack.
High	Cracks are spalled and wide. Pieces are visibly missing along the crack.





Weathering

Weathering is the wearing away of the asphalt binder and fine aggregate. Pavement surface deterioration occurs due to oxidation, inadequate compaction, insufficient asphalt content, excessive natural sand, surface water erosion, and traffic. The pavement loses its smooth surface and begins to appear open and rough like very coarse sandpaper.

Rating Severity:

Low	The asphalt surface is beginning to show signs of aging. The binder or fine aggregate is starting to wear away and may be accompanied by fading of the asphalt color.
Medium	The loss of fine aggregate is noticeable and the edges of the coarse aggregate are exposed up to 1/4 width (of the longest side). The surface texture is moderately rough and pitted.
High	There is considerable loss of fine aggregate and the edges of the coarse aggregate are exposed greater than 1/4 width (of the longest side). The surface texture is very rough and deeply pitted.

Raveling

Raveling is the dislodging of coarse aggregate and it is caused by insufficient asphalt binder, poor mixture quality, inadequate compaction, segregation, or stripping. The pavement surface is rough and appears dimpled and pitted.

Rating Severity:

Medium	The loss of coarse aggregate is considerable (greater than 20 pieces or clusters per square yard).
High	The surface texture is very rough and pitted and may be completely removed in places.

Patching

A patch is an area of pavement which has been replaced with new material to repair the existing pavement or access utilities. Though they are a necessary part of repair work, patched areas generally don't perform as well as the original pavement section.

In general, patches are smaller than typical rehabilitation in size and scope. They are less than full roadway width and/or are less than project length. For each treatment it must be determined whether it would be more effective (and cost-effective) to apply patches throughout as needed, or to simply reconstruct the road.

Rating Severity:

Low	Patch has at most low severity distress of any type.
Medium	Patch has medium severity distress of any type.
High	Patch has high severity distress of any type.



Depressions & Distortions

These defects are localized low spots or elevated areas of the pavement that result from settlement, pavement shoving, displacement due to subgrade swelling, or displacement due to tree roots. These forms of surface distress occur in isolated areas of the road.

Rating Severity:

The severity is defined by as the maximum vertical deviation from a 10-foot straightedge placed on the pavement:

Low	1/8 inch to 2 inches per 10 feet.
Medium	2 inches to 4 inches per 10 feet.
High	Over 4 inches per 10 feet.

Distortion (tree roots)

Depression

GLOSSARY OF COMMON TERMS ----- ---- ---- ----

Arterial High-volume roadway intended for efficient movement of people and goods.

Collector Roadway that connects commercial, industrial and residential streets to arterials or other collectors.

Distresses/ Defects Visual pavement surface distress or pavement defects can be quantified and related to the life cycle of a given type of pavement or roadway under given traffic and weather conditions. Each distress is generally associated with a specific pavement property, such as aging, wearing, fatigue, or materials. These pavement surface defects can be distinguished and quantified visually by human or automated techniques.

Extent Extent is the measure of area, length, or count associated with a given distress. It is how much and how far a given defect has progressed.

HMA Hot Mix Asphalt. The most common type of flexible pavement surfacing in the U.S.

PCI Pavement Condition Index. A value from 0 to 100 assigned to a given road section, calculated by deducting points for the extent and severity of noted defects. Serves as a comparative indicator of pavement condition.

PMS Pavement Management System. "A systematic method for routinely collecting, storing, and retrieving the kind of decision-making information needed [about pavements] to make maximum use of limited maintenance [and construction] dollars." - The American Public Works Association (APWA)

Pavement Preservation "The timely application of carefully selected surface treatments to maintain or extend a pavement's effective service life."

Project A project is the unit used to evaluate or group pavement elements. Projects are generally thought of as portions of roadway that could reasonably become funded improvement projects; however, they can be grouped together for various reasons. They generally consist of similar geometric data, such as pavement width, structure, and pavement type, or can be related to other needs, such as traffic volumes or planning needs.

Pumping The forcing of base materials up through the cracks in the pavement by water.

Raveling The loss of material from the pavement. This may involve only small amounts of fine aggregate and/or binder; or it may involve large pieces of the pavement at the edge of cracks or joints.

RSL The Remaining Service Life of a pavement is the estimated number of years to the time when the pavement is providing substandard service quality. This value is calculated using the distress data and the pavement's rate of deterioration.

Severity The definition of severity for a given defect varies with each distress and is generally a measure of how badly or to what extent a given defect has deteriorated. Examples are crack widths, crack deterioration, or spalling, and loss of materials.

Spalling The deterioration of the sharp edge formed at the pavement surface along each side of a crack or joint. With severe spalling, pieces of the pavement break away, causing the visual size or width of the crack on the pavement surface to be irregular and wider than the crack width below the surface. Large spalls may extend to full depth.

Segment A segment is generally a single block, 1/10th mile, or other relatively short, homogeneous unit of roadway. Several segments may be included in a single project. Smaller segment definitions provide greater flexibility in the growth and expansion of the pavement management system.

These are generally the fundamental elements of the roadway network and thus the PMS database structure. All ratings are performed within each segment. All data within the PMS are linked or referenced to a given segment, and they are located in the segment or roadway by the distance or mile post along a given street or road.

Wheel Path There are two wheel paths per traffic lane. If the lane is equally divided longitudinally down the middle, each half may be broadly considered one wheel path. Therefore, a two-lane roadway has four wheel paths.