

ORDINANCE 1590

CITY OF LACEY

AN ORDINANCE OF THE CITY OF LACEY, WASHINGTON, ANNEXING TERRITORY TO THE CITY OF LACEY, ESTABLISHING THE ZONING FOR SUCH PROPERTY, AND APPROVING A SUMMARY FOR PUBLICATION (54th AVENUE).

WHEREAS, a legally sufficient petition for annexation was filed seeking annexation of certain properties shown on Exhibit A and described on Exhibit B; and

WHEREAS, the City Council held a public hearing on April 1st, 2021, pursuant to legal notice, to consider the petition; and

WHEREAS, the City Council voted to refer the proposed annexation to the Thurston County Boundary Review Board; and

WHEREAS, said proposed annexation was filed with and processed by the Thurston County Boundary Review Board, and jurisdiction was not invoked; and

WHEREAS, the proposed annexation represents a logical extension of the corporate limits of the City of Lacey into its established UGA; and

WHEREAS, the proposed annexation is found to be in compliance with the criteria for annexations established in Chapter 35A.14 RCW.

NOW, THEREFORE, BE IT ORDAINED BY THE CITY COUNCIL OF THE CITY OF LACEY, WASHINGTON, as follows:

Section 1. That certain territory shown on Exhibit A and described on Exhibit B, each of which exhibits are attached hereto and made a part hereof as though fully set forth at length, is hereby annexed to the City of Lacey.

Section 2. Pursuant to the terms of the petition for annexation of said property, the property within the territory annexed by this Ordinance shall be assessed and taxed on the same basis as property previously within the City for the payment of any bonds issued or debts contracted prior to or existing at the date of this annexation. Provided, however, as it relates to the issue of bonded indebtedness associated with Fire District 3, the City hereby waives the City's portion of such bonded indebtedness for the area of the annexed territory that was already located in Fire District 3, it being the City's intent that these parcels not be levied twice.

Section 3. The zoning and all land use designations within the territory annexed shall be in accordance with the Lacey Comprehensive Land Use Plan and the zoning map for the Lacey Urban Growth Area.

Section 4. This Ordinance shall take effect five (5) days after its passage and publication as provided by law.

Section 5. SEVERABILITY. If any section, sentence, clause or phrase of this ordinance should be held to be invalid by a court of competent jurisdiction, such invalidity or unconstitutionality shall not affect the validity or constitutionality of any other section, sentence, clause or phrase of this ordinance.

Section 6. CORRECTIONS. The City Clerk and the codifiers of this ordinance are authorized to make corrections to this ordinance including, but not limited to, the corrections of scrivener's/clerical errors, references, ordinance numbering, section/subsection number and any references thereto.


Section 7. The Summary Attached is hereby approved for publication.

PASSED BY THE CITY COUNCIL OF THE CITY OF LACEY, WASHINGTON, this 20th day of May, 2021.

CITY COUNCIL

BY: 
Mayor

Approved as to form:



City Attorney

Attest:



City Clerk

SUMMARY FOR PUBLIC ATION
ORDINANCE NO 1590
CITY OF LACEY

The City Council of Lacey, Washington passed on May 20, 2021, Ordinance No. 1590, entitled “AN ORDINANCE OF THE CITY OF LACEY, WASHINGTON, ANNEXING TERRITORY TO THE CITY OF LACEY, ESTABLISHING THE ZONING FOR SUCH PROPERTY, AND APPROVING A SUMMARY FOR PUBLICATION (54th AVENUE).”

The main points of the Ordinance are described as follows:

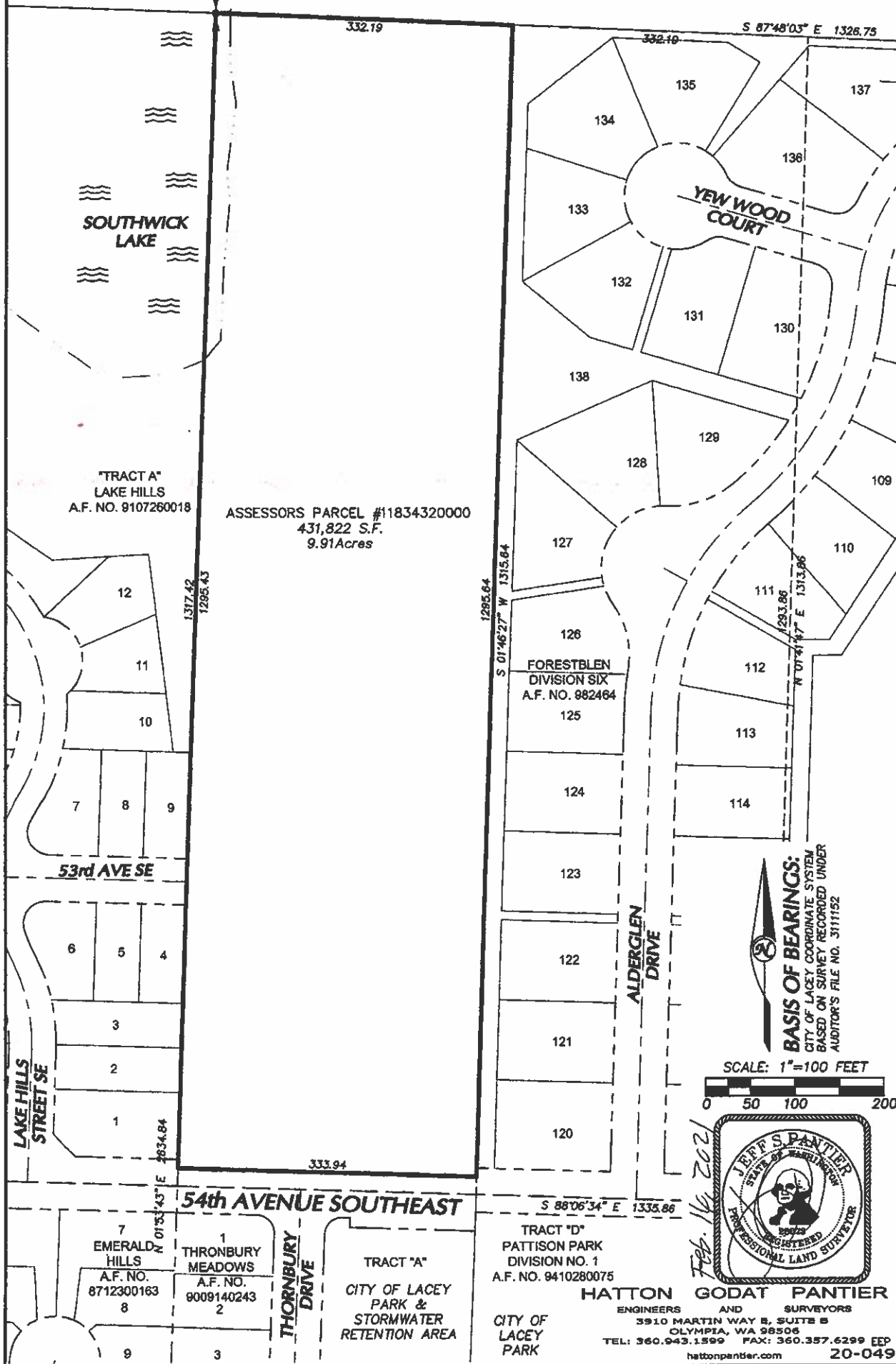
1. The Ordinance annexes territory to the City of Lacey.
2. The Ordinance maintains the current zoning for the annexed territory
3. The Ordinance approves this summary for Publication.

A copy of the full text of this Ordinance will be mailed without charge to any person requesting the same from the City of Lacey.

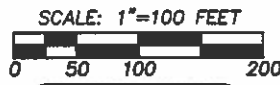
Published: May 24, 2021.

EXHIBIT "A"

A PORTION OF THE NORTHWEST QUARTER OF THE SOUTHWEST QUARTER OF SECTION 34, TOWNSHIP 18 NORTH, RANGE 1 WEST, W.M.



BASIS OF BEARINGS:
CITY OF LACEY COORDINATE SYSTEM
BASED ON SURVEY RECORDED UNDER
AUDITOR'S FILE NO. 3111152



Feb. 16, 2021

HATTON GODAT PANTIER
ENGINEERS AND SURVEYORS
3910 MARTIN WAY E, SUITE B
OLYMPIA, WA 98506
TEL: 360.943.1599 FAX: 360.357.6299 EEP
hattonpantier.com 20-049

EXHIBIT "B"

THE WEST QUARTER OF THE NORTHWEST QUARTER OF THE SOUTHWEST QUARTER
OF SECTION 34, TOWNSHIP 18 NORTH, RANGE 1 WEST, W.M.; EXCEPTING
THEREFROM THE SOUTH 20 FEET FOR COUNTY ROAD KNOWN AS 54TH AVENUE
SOUTHEAST.

IN THURSTON COUNTY, WASHINGTON.



Feb. 14, 2021